ASE
Andrews Survey & Engineering, Inc.
Land Surveying - Civil Engineering - Site Planning
P.O. Box 312, 104 Mendon Street
Uxbridge, Massachusetts 01569
P: 508-278-3897 F: 508-278-2389
500 East Washington Street
North Attleboro, Massachusetts 02760
P: 508-316-0452 F: 508-316-0963

PROJECT:
LAKELAND HILLS/LAKELAND COMMONS
TOWNHOUSE COMMUNITY
144 SEEKONK STREET
NORFOLK, MA 02056

PREPARED FOR:
LAKELAND HILLS, LLC
LAKELAND COMMONS, LLC
84 CLEVELAND STREET
NORFOLK, MA 02056

REVISIONS

NO.	DATE	DESCRIPTION

DRAWN BY	WS, SJO
CHECKED BY	SJO
DATE	FEBRUARY 10, 2017
PROJECT NO.	2015-219

GRAPHIC SCALE
(IN FEET)
1 inch = 50 feet

SHEET TITLE
CONCEPTUAL SITE PLAN

DRAWING NO.
SK1

2017 © COPYRIGHT ANDREWS SURVEY & ENGINEERING, INC.

Attachment 3.1

First Floor	797 Sq Ft
Second Floor	1072 Sq Ft
Basement	799 Sq Ft
Garage	588 Sq Ft

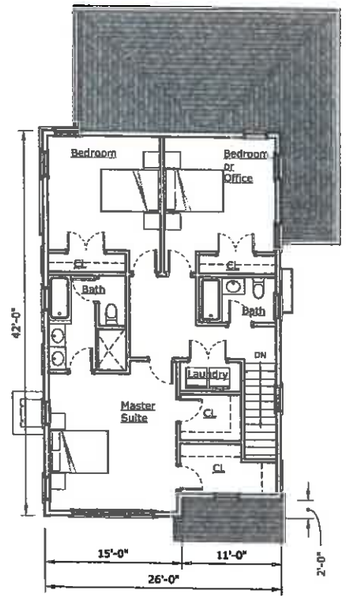

2nd Floor Plan
1/8" = 1'-0" on 22x34



Front Elevation Alternate B
1/8" = 1'-0" on 22x34



Left Elevation (First Unit)
1/8" = 1'-0" on 22x34

Front Elevation
1/8" = 1'-0" on 22x34



Left Elevation
1/8" = 1'-0" on 22x34

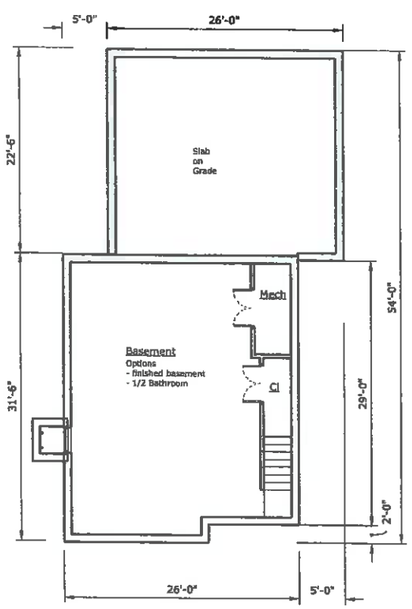

Garage Floor Plan
1/8" = 1'-0" on 22x34

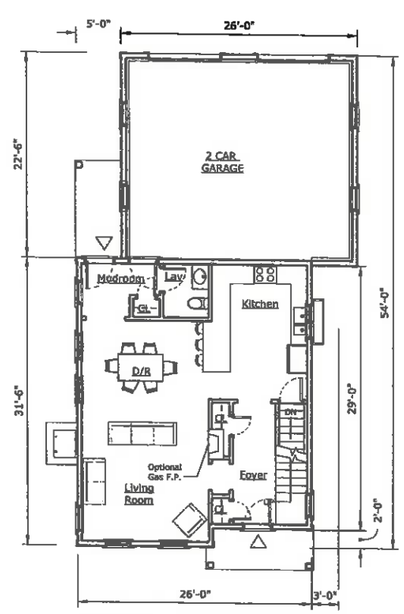

1st Floor Plan
1/8" = 1'-0" on 22x34

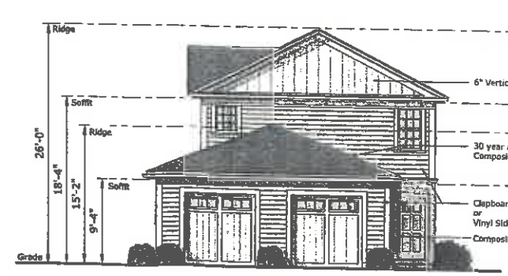

Rear Elevation
1/8" = 1'-0" on 22x34



Right Elevation
1/8" = 1'-0" on 22x34

Donahue Architects
21 McGrath Highway, Quincy, Massachusetts
617.479.4122

Green Unit
Lakeland Hills Townhouses
Norfolk, Massachusetts

1.26.17

Attachment 3.2

First Floor	797 Sq Ft
Second Floor	1072 Sq Ft
Basement	799 Sq Ft
Garage	588 Sq Ft

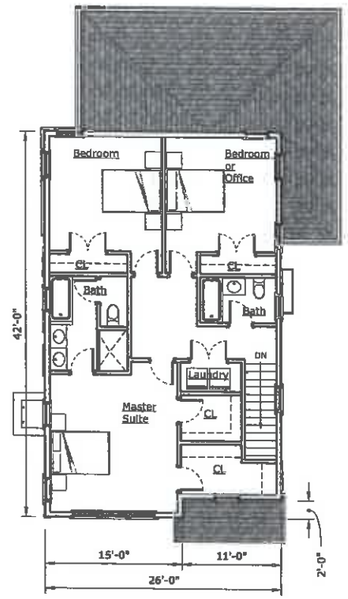

2nd Floor Plan
1/8" = 1'-0" on 22x34

Front Elevation Alternate B
1/8" = 1'-0" on 22x34

Left Elevation (First Unit)
1/8" = 1'-0" on 22x34

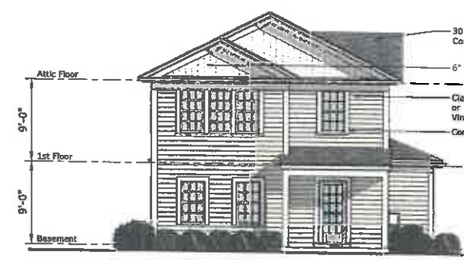

Front Elevation
1/8" = 1'-0" on 22x34



Left Elevation
1/8" = 1'-0" on 22x34

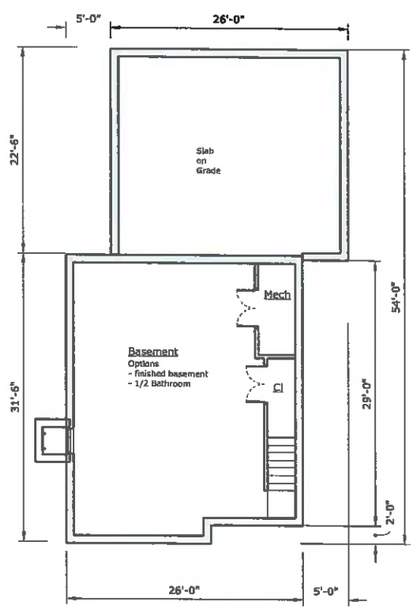

Garage Floor Plan
1/8" = 1'-0" on 22x34

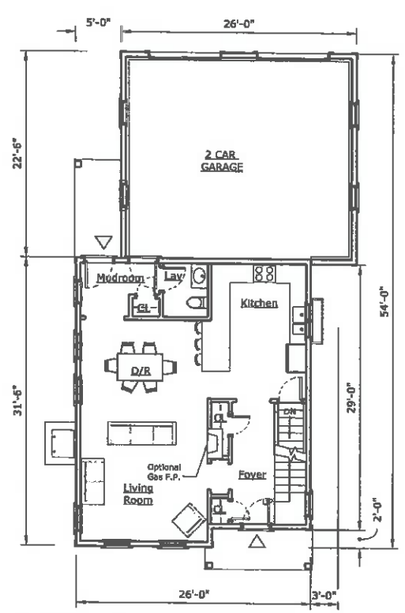

1st Floor Plan
1/8" = 1'-0" on 22x34

Rear Elevation
1/8" = 1'-0" on 22x34



Right Elevation
1/8" = 1'-0" on 22x34

Donahue Architects
21 McGrath Highway, Quincy, Massachusetts
617.479.4122

Green Unit
Lakeland Hills Townhouses
Norfolk, Massachusetts

1.26.17

Attachment 3.2

First Floor	936 Sq Ft
Second Floor	936 Sq Ft
Basement	325 Sq Ft
Garage	611 Sq Ft

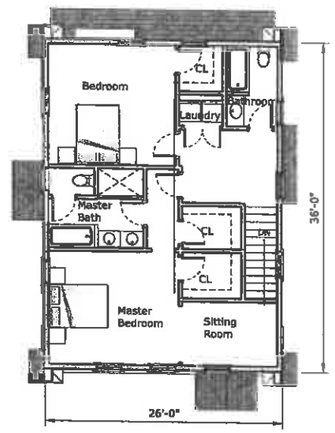

2nd Floor Plan
1/8" = 1'-0" on 22x34

Front Elevation Alternate B
1/8" = 1'-0" on 22x34

Front Elevation
1/8" = 1'-0" on 22x34



Left Elevation
1/8" = 1'-0" on 22x34

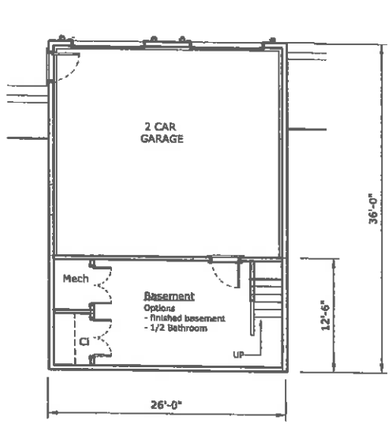

Garage Floor Plan
1/8" = 1'-0" on 22x34

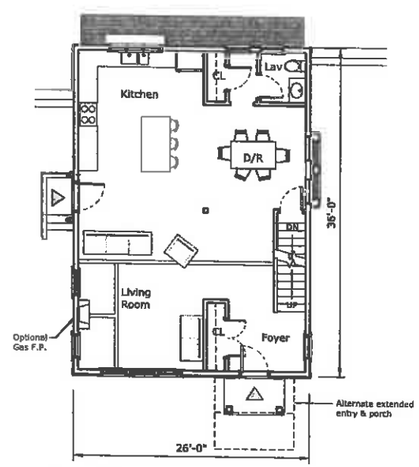

1st Floor Plan
1/8" = 1'-0" on 22x34

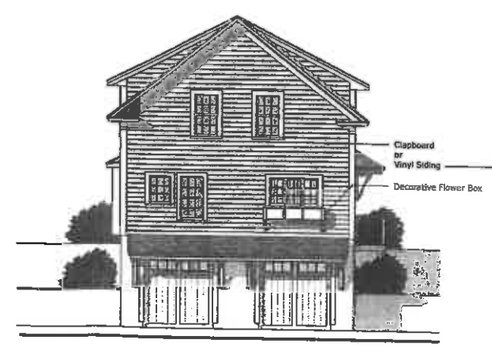

Rear Elevation
1/8" = 1'-0" on 22x34

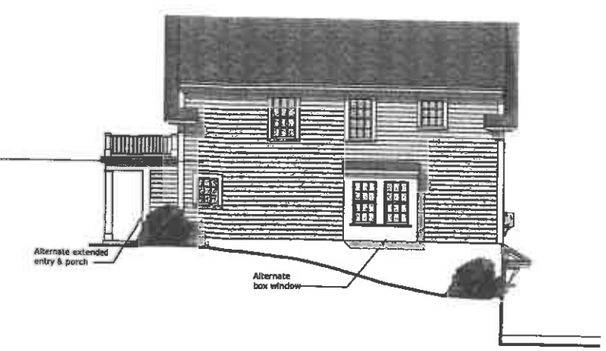

Right Elevation
1/8" = 1'-0" on 22x34

Donahue Architects
21 McGrath Highway, Quincy, Massachusetts
617.479.4122

Yellow Unit
Lakeland Hills Townhouses
Norfolk, Massachusetts

1.26.17

Attachment 3.2