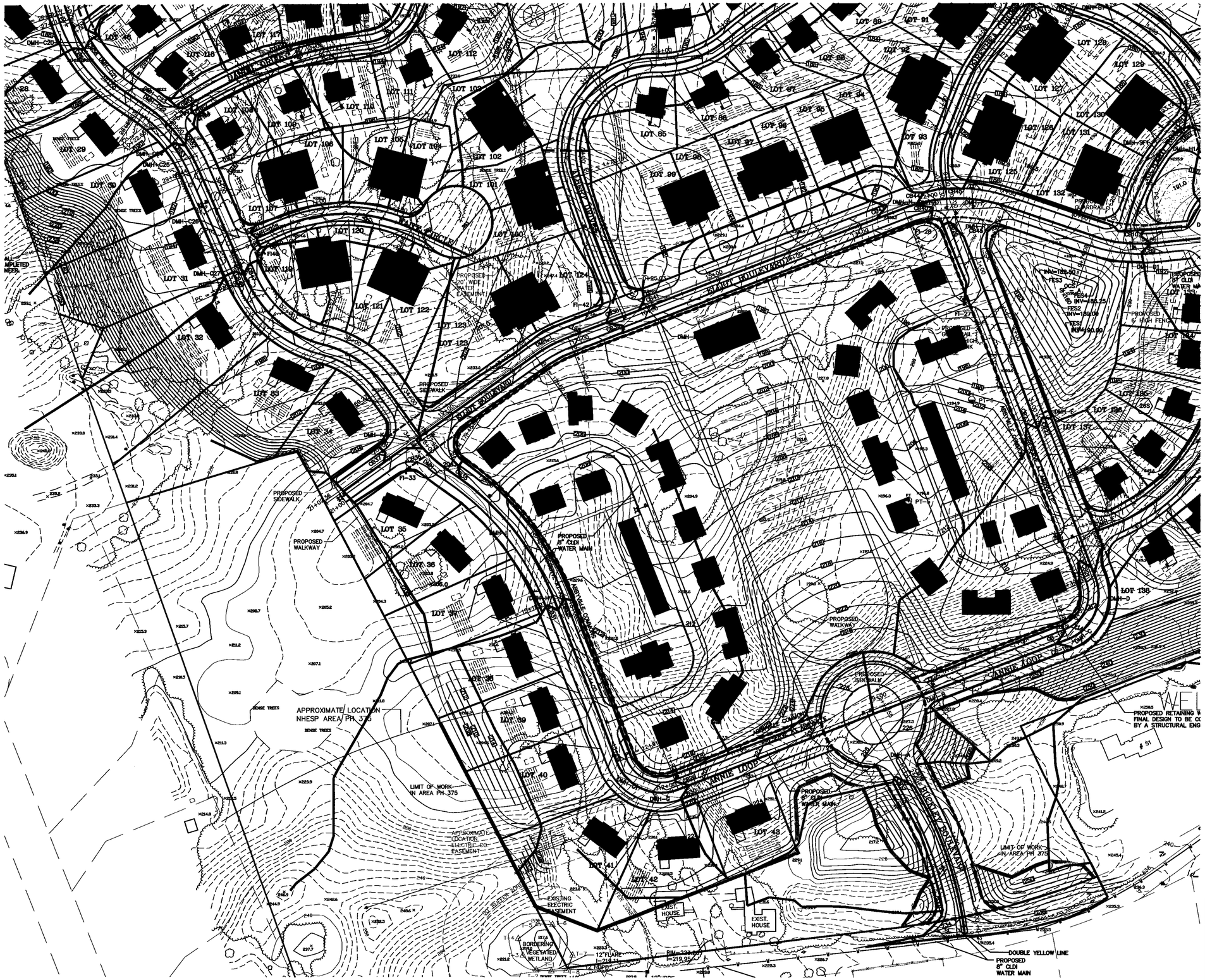

FOR REGISTRY USE ONLY

DATE		INT.
	FIELD BY:	
BK#	FIELD BOOK	PG#
3/17	CALCS BY:	RRG
3/17	DESIGNED BY:	RRG
3/17	DRAWN BY:	COMP
3/17	CHECKED BY:	CAQ

GRAPHIC SCALE

60 0 30 60 120 240

(IN FEET)
1 inch = 60 ft.

DATE	DESCRIPTION	BY
1 7/2017	REVIEW COMMENTS	RRG

NORFOLK ZONING BOARD OF APPEALS

DATE APPROVED

DATE ENDORSED

NOTE:
HYDROCAD SUB-CATCHMENT NUMBERING IS BASED ON CATCH BASIN NUMBERING. NON CATCH BASIN SUB-CATCHMENTS ARE LABELED HEREON.

THE PRESERVE AT ABBYVILLE
& ABBYVILLE COMMONS
POST-DEVELOPMENT WATERSHED MAP
NORFOLK, MASSACHUSETTS
FOR
ABBYVILLE DEVELOPMENT, LLC.
& ABBYVILLE RESIDENTIAL, LLC
850 FRANKLIN STREET
WRENTHAM, MASSACHUSETTS
DATE: MARCH 15, 2017
SCALE: 1" = 60'

UNITED CONSULTANTS INC.
850 FRANKLIN STREET SUITE 11D
WRENTHAM, MASSACHUSETTS 02093
508-384-6560 FAX 508-384-6566

DATE MAR. 15, 2017
SCALE 1" = 60'
PROJECT UC987
SHEET PDWS-1 OF 3

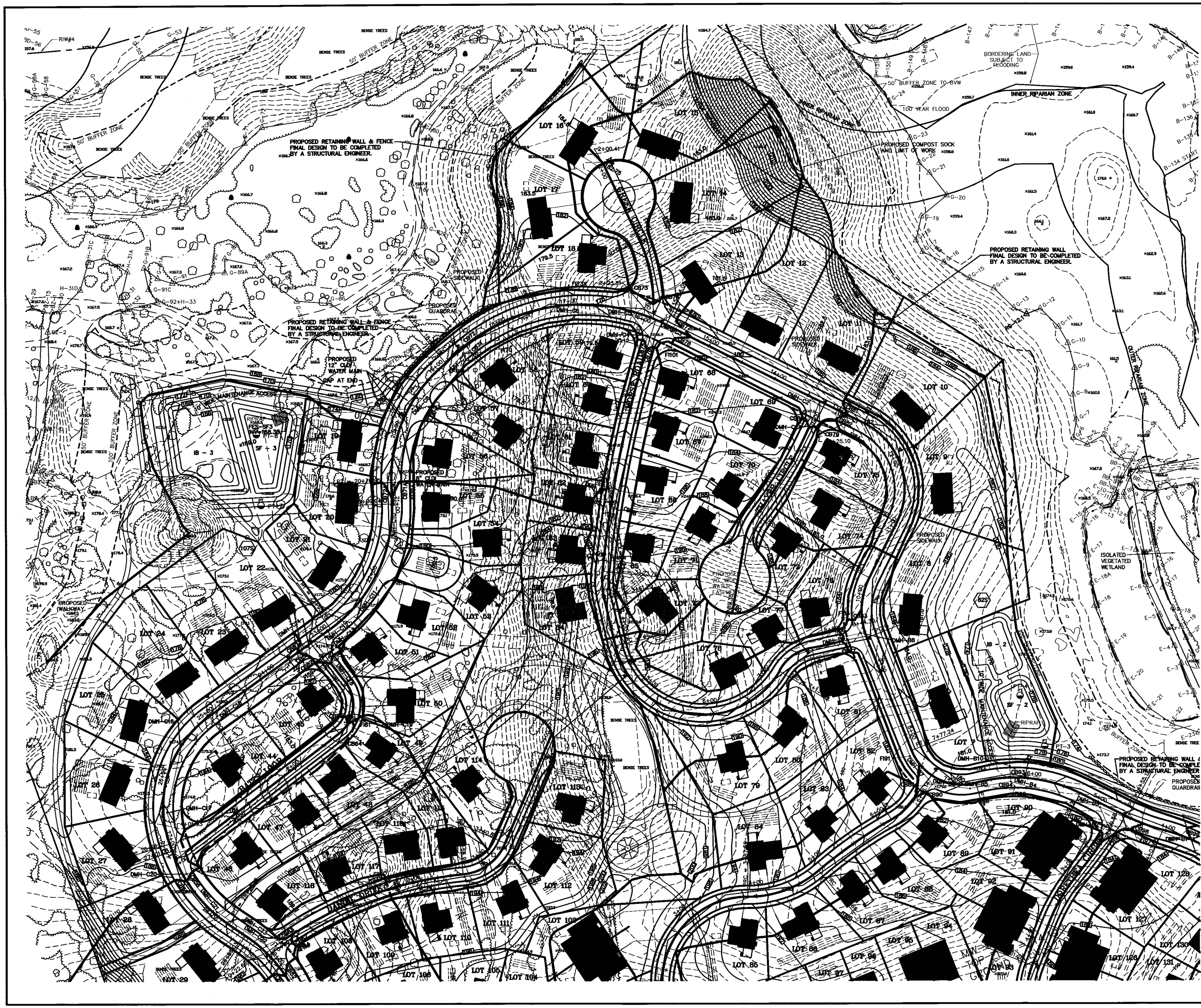

FOR REGISTRY USE ONLY

DATE		INT.
	FIELD BY:	
BK#	FIELD BOOK	PG#
3/17	CALCS BY:	RRG
3/17	DESIGNED BY:	RRG
3/17	DRAWN BY:	COMP
3/17	CHECKED BY:	CAQ

GRAPHIC SCALE

60 0 30 60 120 240

(IN FEET)
1 inch = 60 ft.

1	7/2017	REVIEW COMMENTS	RRG
	DATE	DESCRIPTION	BY

NORFOLK ZONING BOARD
OF APPEALS

DATE APPROVED

DATE ENDORSED

NOTE:
HYDROCAD SUB-CATCHMENT NUMBERING IS BASED ON CATCH BASIN NUMBERING. NON CATCH BASIN SUB-CATCHMENTS ARE LABELED HEREON.

THE PRESERVE AT ABBYVILLE
& ABBYVILLE COMMONS
POST-DEVELOPMENT WATERSHED MAP
NORFOLK, MASSACHUSETTS
FOR
ABBYVILLE DEVELOPMENT, LLC.
& ABBYVILLE RESIDENTIAL, LLC
850 FRANKLIN STREET
WRENTHAM, MASSACHUSETTS
DATE: MARCH 15, 2017
SCALE: 1" = 60'

UNITED CONSULTANTS INC.
850 FRANKLIN STREET SUITE 11D
WRENTHAM, MASSACHUSETTS 02093
508-384-6560 FAX 508-384-6566

DATE: MAR. 15, 2017
SCALE: 1" = 60'
PROJECT: UC987
SHEET: PDWS-3 OF 3

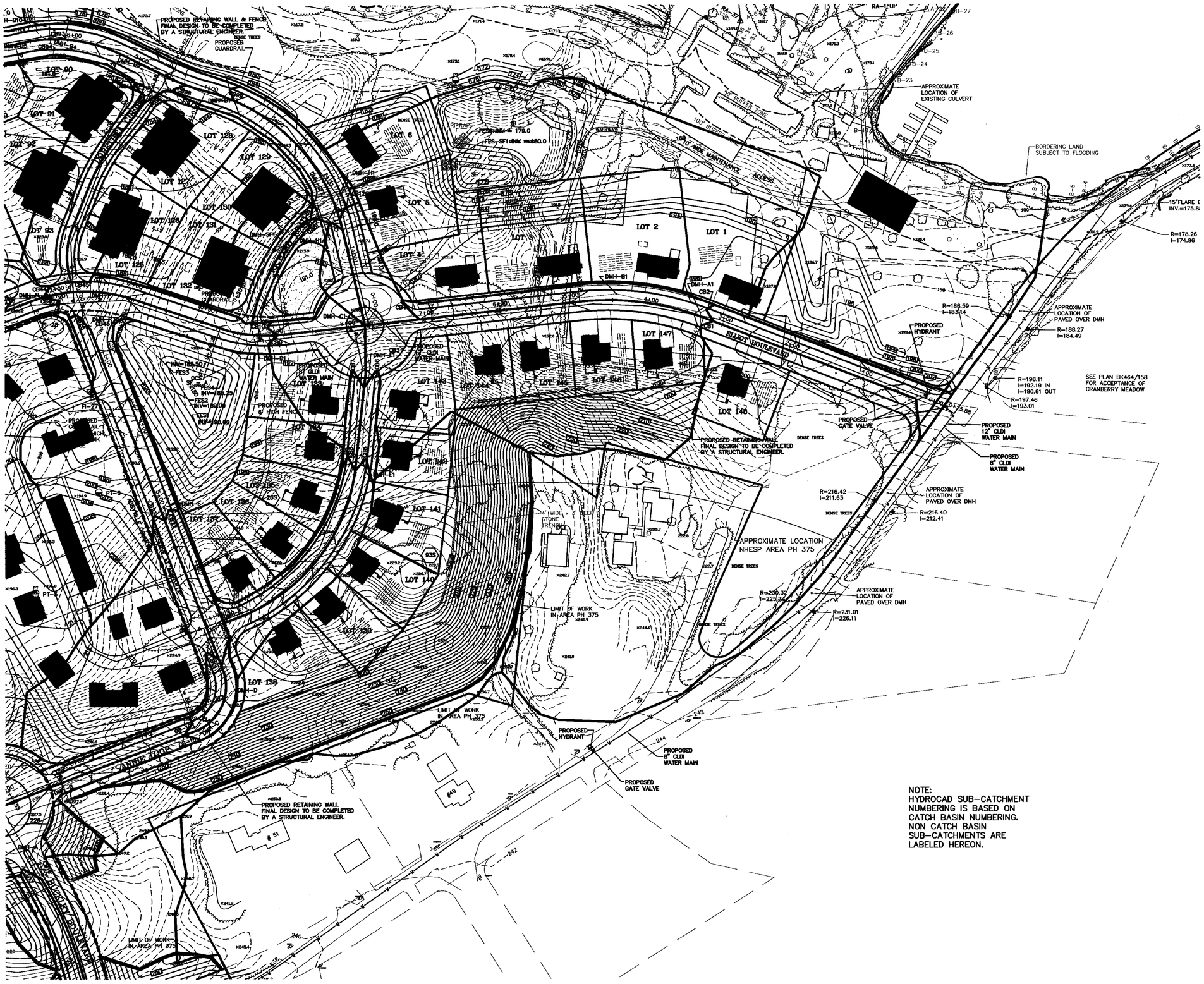

NOTE:
HYDROCAD SUB-CATCHMENT NUMBERING IS BASED ON CATCH BASIN NUMBERING. NON CATCH BASIN SUB-CATCHMENTS ARE LABELED HEREON.

FOR REGISTRY USE ONLY

DATE		INT.
	FIELD BY:	
BK#	FIELD BOOK	PG#
3/17	CALCS BY:	RRG
3/17	DESIGNED BY:	RRG
3/17	DRAWN BY:	COMP
3/17	CHECKED BY:	CAQ

GRAPHIC SCALE

80 0 30 60 120 240

(IN FEET)
1 inch = 60 ft.

DATE	DESCRIPTION	BY
1 7/2017	REVIEW COMMENTS	RRG

NORFOLK ZONING BOARD OF APPEALS

DATE APPROVED

DATE ENDORSED

THE PRESERVE AT ABBYVILLE
& ABBYVILLE COMMONS
POST-DEVELOPMENT WATERSHED MAP
NORFOLK, MASSACHUSETTS
FOR
ABBYVILLE DEVELOPMENT, LLC.
& ABBYVILLE RESIDENTIAL, LLC
850 FRANKLIN STREET
WRENTHAM, MASSACHUSETTS
DATE: MARCH 15, 2017
SCALE: 1" = 60'

UNITED CONSULTANTS INC.
850 FRANKLIN STREET SUITE 11D
WRENTHAM, MASSACHUSETTS 02093
508-384-6560 FAX 508-384-6566

DATE	MAR. 15, 2017
SCALE	1" = 60'
PROJECT	UC987
SHEET	PDWS-2 OF 3