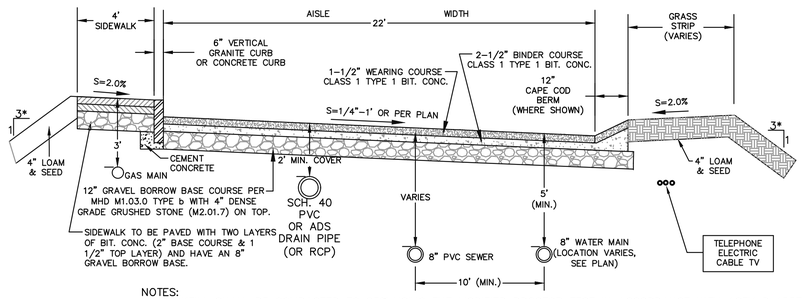

NOTES:
1. BACKFILL SHALL BE COMPACTED TO 95% USING THE MODIFIED PROCTOR TEST IN ACCORDANCE WITH ASTM D 1557-67T, METHOD D
2. WATER MAIN INSTALLATION SHALL CONFORM TO THE TOWNS GUIDELINES AND SPECIFICATIONS FOR A FIRE PROTECTION DISTRIBUTION SYSTEM (FPDS) LATEST EDITION.

TYPICAL ROADWAY CROSS SECTION

NOT TO SCALE

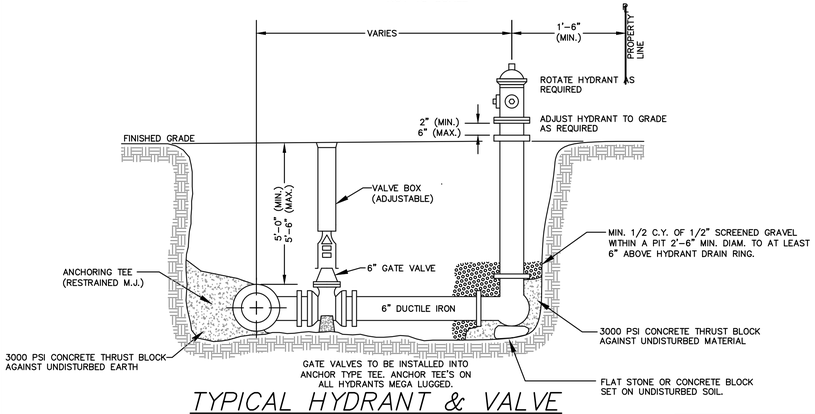

TYPICAL HYDRANT & VALVE

NOT TO SCALE

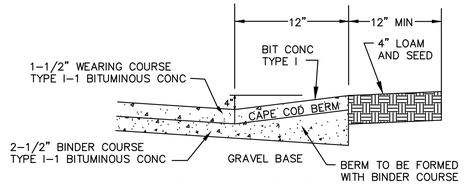

CAPE COD BERM

NOT TO SCALE

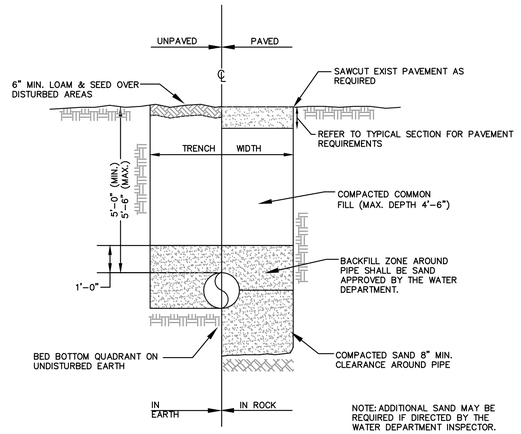

WATER TRENCH

NOT TO SCALE

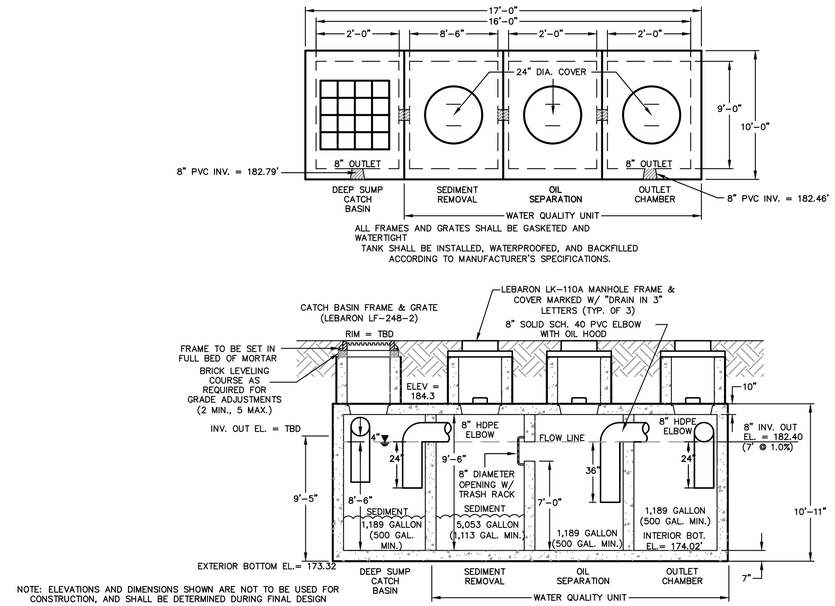

NOTE: ELEVATIONS AND DIMENSIONS SHOWN ARE NOT TO BE USED FOR CONSTRUCTION, AND SHALL BE DETERMINED DURING FINAL DESIGN

TYPICAL CATCH BASIN/WATER QUALITY TANK

NOT TO SCALE

(SCITUATE RAY PRECAST 9,000 GALLON 9' X 16' H20 TANK [MODIFIED AS SHOWN], OR EQUIVALENT)

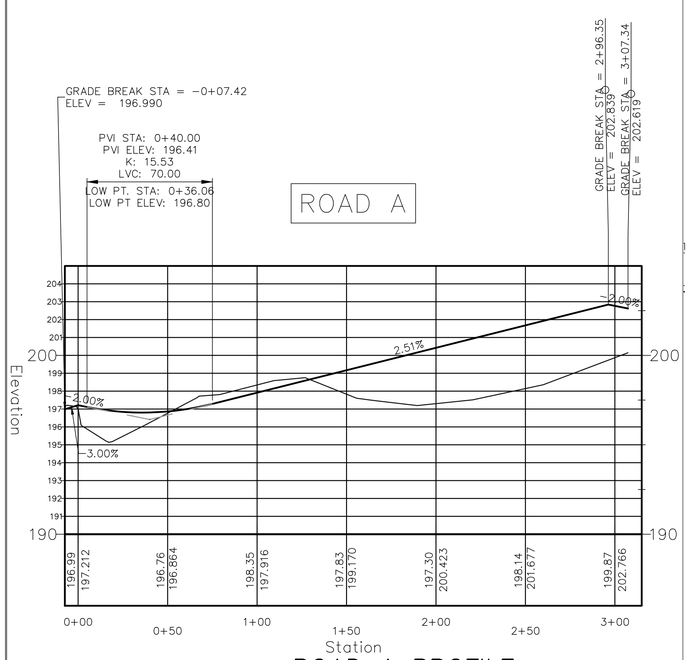

ROAD A PROFILE

HORIZONTAL - 1"=40'
VERTICAL - 1"=4'

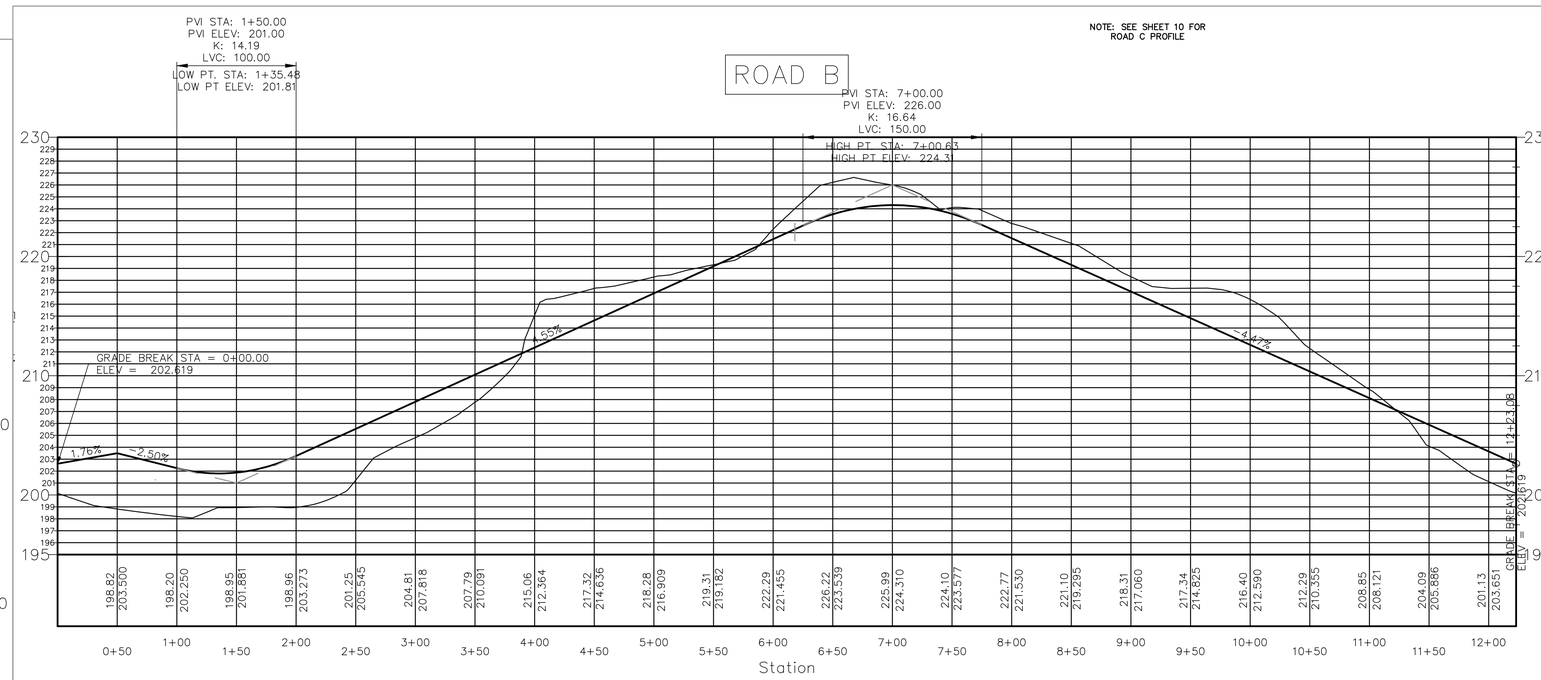

ROAD B PROFILE

HORIZONTAL - 1"=60'
VERTICAL - 1"=4'

REVISIONS		
1	5/11/17	BETA ENG./TOWN COMMENTS
2	6/16/17	GENERAL

APPLICANT

THE VILLAGE AT NORFOLK, LLC
32 NORFOLK AVENUE
S. EASTON, MA 02375

OWNERS

PAUL AND PATRICIA KELLEY
25 ROCKWOOD ROAD
NORFOLK, MA 02056
ASSESSORS MAP 14 BLOCK 49
LOT 11
DEED BOOK 11286 PAGE 26

DETAILS SHEET FOR "THE VILLAGE AT NORFOLK"

IN NORFOLK MASSACHUSETTS

Outback Engineering Incorporated
165 EAST GROVE STREET
MIDDLEBOROUGH, MA 02346
TEL: (508)-946-9231
FAX: (508)-947-8873
www.outback-eng.com

DATE: FEBRUARY 21, 2017
DRAWN BY: CJV | CHECKED BY: J.A.P.
SCALE: NTS | SHEET 6 OF 10

OE-3012