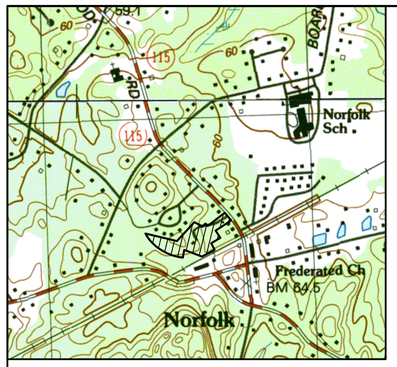

LOCUS

SCALE: 1" = 1000'

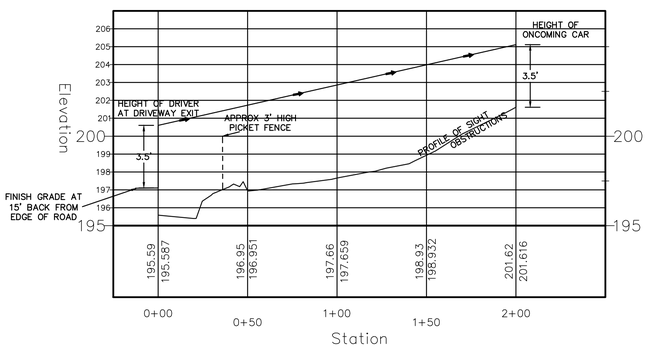

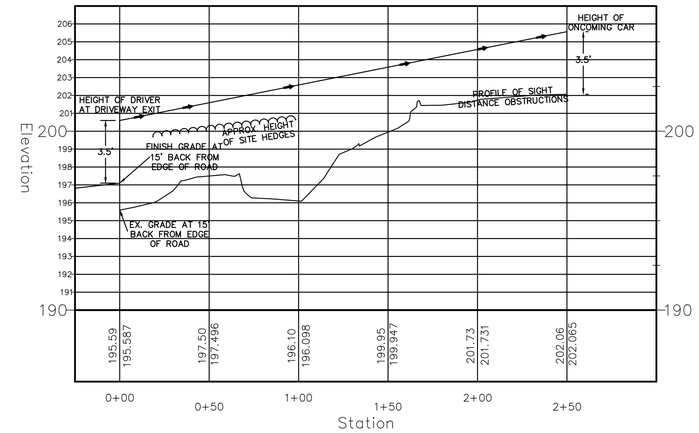

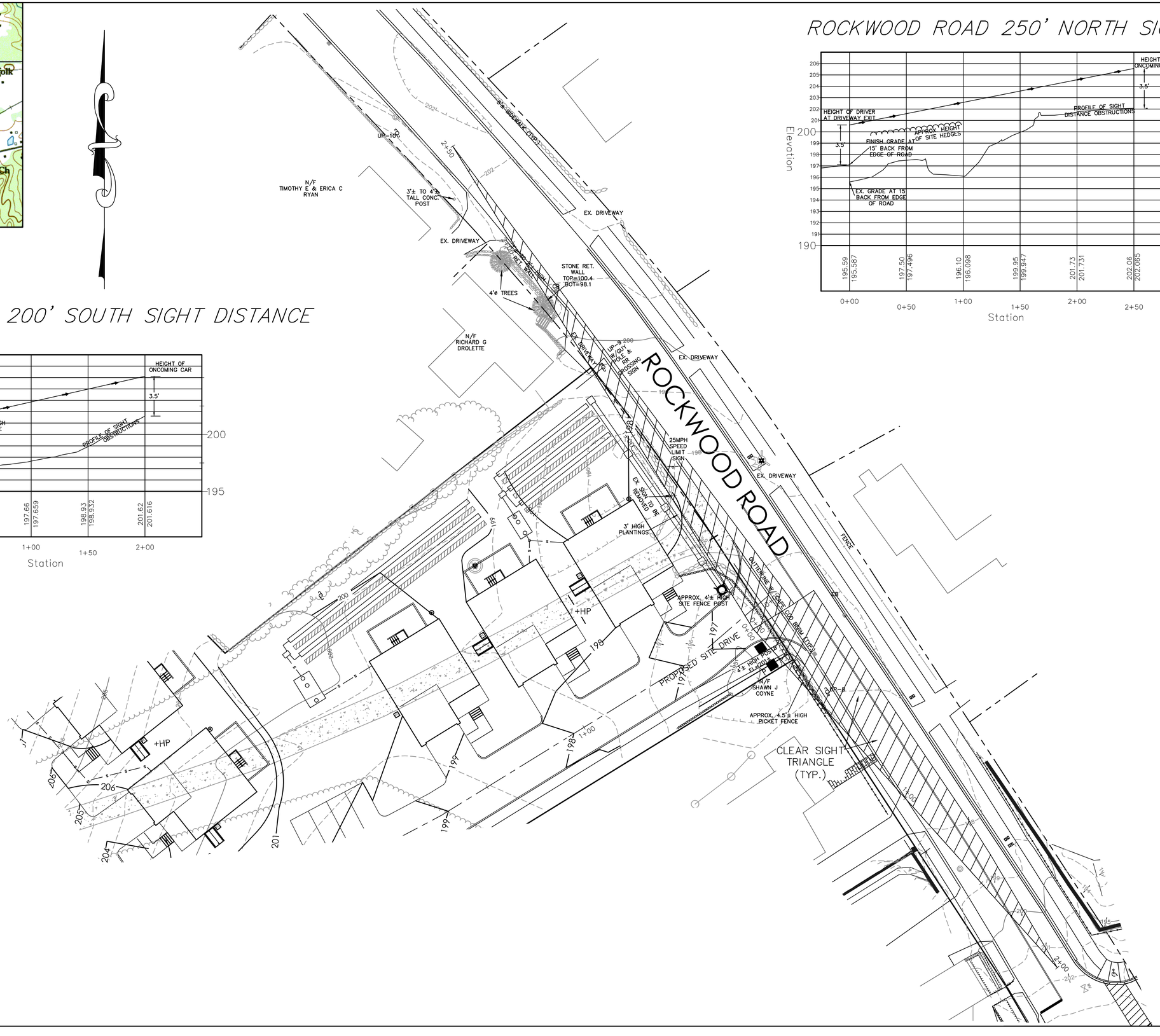

SITE NOTES

1. PROPERTY BOUNDARY TAKEN FROM "COMPILED PLAN OF LAND IN NORFOLK MASS." PREPARED BY GEORGE H. FRINK DATED NOVEMBER 1989.
2. TOPOGRAPHY AND EXISTING BUILDINGS TAKEN FROM MASSGIS DATALAYERS. ELEVATIONS BASED ON NAVD 88 DATUM. DOES NOT REPRESENT FIELD SURVEY BY OUTBACK ENGINEERING INC.
3. DRAINAGE INFORMATION TAKEN FROM "DRAINAGE DIAGRAM FOR EC NORFOLK BUSINESS DISTRICT" PREPARED BY COLER & COLANTONIO, INC. DATED 2/2/2010. (REFER TO "STORMWATER DRAINAGE ANALYSIS DOWNTOWN DEVELOPMENT DISTRICT NORFOLK, MASSACHUSETTS" PREPARED BY COLER & COLANTONIO, INC. DATED DECEMBER 2009.)

REVISIONS

NO.	DATE	DESCRIPTION

APPLICANT

THE VILLAGE AT NORFOLK, LLC
32 NORFOLK AVENUE
S. EASTON, MA 02375

OWNER

PAUL AND PATRICIA KELLEY
25 ROCKWOOD ROAD
NORFOLK, MA 02056
ASSESSORS MAP 14 BLOCK 49
LOT 11
DEED BOOK 11286 PAGE 26

SIGHT DISTANCE PLAN
"THE VILLAGE
AT
ROCKWOOD"

IN
NORFOLK
MASSACHUSETTS

Outback Engineering Incorporated

165 EAST GROVE STREET
MIDDLEBOROUGH, MA 02346
TEL: (508)-946-9231
FAX: (508)-947-8873
www.outback-eng.com

DATE: MAY 24, 2017

DRAWN BY: C.J.V | CHECKED BY: J.A.P.

SCALE: 1"=20' | SHEET 1 OF 1

0' 20' 40' 60'

OE-3012