1985 TOWN REPORT



NORFOLK

1985 TOWN REPORT



NORFOLK

TOWN OF NORFOLK
115th ANNUAL REPORT
YEAR ENDING
DECEMBER, 1985

OUR TOWN

SETTLED: 1678
INCORPORATED: 1870
POPULATION: 1675
M.C.I. POPULATION: 1954
AREA: 15 Square Miles
LOCATION: 20 miles south of Boston, 22 miles north of Providence.
BOUNDED BY: Foxborough, Franklin, Medfield, Medway, Millis, Walpole, and Wrentham.
ELEVATION: 220
VOTERS: 3,423
TAX RATE: $16.70 per $1,000.00
VALUATION: $255,197,702.00
SINGLE FAMILY DWELLINGS: 2,123
MOTOR VEHICLES REGISTERED: 7,000
FORM OF GOVERNMENT: Board of Selectmen, Open Town Meeting

BUDGET: $3,826,552.00

General Government	$391,557.00	.067
Public Safety	832,438.00	.14
Health/Sanitation	49,648.00	.0085
Highways	612,965.00	.105
Veteran's Services	7,284.00	.0012
SCHOOLS	2,870,753.00	.493
Norfolk K-6 ($1,311,503.00)		
King Philip Regional 7-12 ($1,286,153.00)		
Tri County Regional 9-12 ($273,098.00)		
Library	112,455.00	.019
Recreation	19,025.00	.003
Debts and Interest	372,317.00	.0639
Unclassified	448,522.00	.076
Water Department	*113,398.00	.019

*Transferred from water revenue

PUBLIC SAFETY:

Full time police department	528-3232
Call fire department	528-3232
24-hour Ambulance	528-3232
Full time highway department	528-4990

LIBRARY: Main Street 528-3380
SCHOOLS: Boardman Street 528-1266
Freeman K-3
Centennial 4-6

REGIONAL SCHOOLS

King Philip Jr. High, King Street, Norfolk 384-8949
King Philip Sr. High, Franklin Street, Wrentham 384-2174
Tri County Vocational Technical, Pond Street, Franklin 528-5400
Norfolk County Agricultural, Main Street, Walpole 668-0268

RECREATION:

Programs sponsored jointly by the town and individual groups: Pop Warner Football, Soccer, Pony League, Tee Ball, Little League, Little League, Swimming, Arts and Crafts, Cheerleaders, Softball, Senior Citizen Barnegas.

REGISTRATION OF VOTERS

QUALIFICATIONS:
Must be 18 years of age, American born or fully naturalized.
REGISTRATION: Monday through Friday 9:00 a.m. to 4:30 p.m.
Tuesday, 7:00 to 8:00 p.m.
Special evening sessions held preceding elections, town meetings, at the Town Clerk's Office

TAX BILLS: Tax bills are paid semi-annually. First payment is due on October 1, or thirty days from mailing date; whichever is latest. If unpaid by due date, interest will be added according to law, from October 1, or thirty days from mailing date, whichever is latest. The second payment is due on May 1, interest will be added according to law from April first. Motor vehicle excise tax bills and water bills are due thirty days from date of issue.

AREA HOSPITALS:

Southwood Hospital, Norfolk.
Norwood Hospital, Norwood.
Sturdy Memorial, North Attleboro.

CHURCHES:

The Federated Church of Norfolk (interdenominational)
St. Jude, Catholic
Emmanuel Baptist

TRANSPORTATION:

Train service daily to Boston.
Taxi service.

ELECTED OFFICIALS OF COMMONWEALTH

Senators in Congress
Edward M. Kennedy
John F. Kerry

Representative in Congress
Joseph D. Early
3rd Congressional District

State Senator
David H. Locke — Wellesley
Norfolk, Bristol, Middlesex District

State Representative
Francis H. Woodward — Walpole
9th Norfolk District

County Commissioners
James J. Collins
George B. McDonald
David C. Ahearn

Sheriff of Norfolk County
Clifford H. Marshall

District Attorney
William D. Delahunt

TABLE OF CONTENTS

Town Officers 1
In Memoriam 8

1) GENERAL GOVERNMENT
Board of Selectmen's Report 9
Town Clerk 1
Attorney General By-Law Approvals 19
Town Meetings 20
Board of Registrars 37
Personnel Board 37

2) PUBLIC SAFETY
Police Department 38
Fire Department 41
Fire/Police Communications 41
Building Commissioner's Permits 43
Building Department 43
Tree Warden's Report 42
Civil Defense Agency 42
Pest Control Advisory Committee 44
Norfolk County Mosquito Control Project 44
Animal Control Officer 44

3) PUBLIC FACILITIES
Water Department 45

4) EDUCATION, LIBRARY, ARTS
Norfolk Public Schools 46
King Philip Regional Schools 55
Tri-County Regional Vocational Technical School 63
Library Trustees 65
Library 65
Historical Commission 66

5) PLANNING AND DEVELOPMENT
Planning Board 67
Permanent Building Committee 68
Growth Study Commission 69
Board of Appeals 69
Computer System Committee 69

6) HUMAN RESOURCES
Council on Aging 70
Housing Authority 70
Veterans' Services Department 70
Board of Health 70
Visiting Nurse Association 71
South Norfolk County Retarded Citizens, Inc. 73
Norfolk Mental Health Association 73
Self Help Inc. 73
Correctional Facilities/C.A.C. 74

7) NATURAL RESOURCES AND RECREATION
Conservation Commission 74
Recreation Commission 74

8) FINANCES
Auditor's Report 157
Town Accountant 75
Tax Collector 121
Treasurer 117
Assessors' Report 122
Valuation of Properties List 123
Advisory Board 155
Warrant for 1985 Town Meeting 158

9) INFORMATION
Sanitary Landfill Hours Rear Cover
Town Directory Rear Cover
Fire Alarm Boxes Rear Cover

TOWN OFFICERS
Elected Town Officers
1985

OFFICERS	TERM EXPIRES
MODERATOR	
Frank Gross	1986
TOWN CLERK	
Elinor Pearson	1987
BOARD OF SELECTMEN	
George J. Murray	1986
Girard L. St. Amand	1987
Fred L. Pfischner	1988
COLLECTOR OF TAXES	
Elinor Pearson	1986
TOWN TREASURER	
Thomas Crane	1986
BOARD OF ASSESSORS	
John H. Robbins, Jr.	1988
John Evans	1986
Walter Zagieboylo	1987
BOARD OF HEALTH	
David J. Waters	1986
Thomas R. Gilbert	1988
Albert G. Andersen	1987
PLANNING BOARD	
Robert Haddleton	1988
Peter Beigbeder	1987
David Richardson	1986
Edward Morris	1986
Richard Mable	1987
BOARD OF WATER COMMISSIONERS	
Paul H. Blinco	1987
Charles H. Weeber, Jr.*	1988
Edward J. Hamwey	1986
Bruce E. Johnston	1986
SCHOOL COMMITTEE	
Frank Gross	1986
Priscilla Chick	1988
James Davies	1987
Martha Donovan	1987
Jane Morris	1988

OFFICERS	TERM EXPIRES
KING PHILIP REGIONAL SCHOOL COMMITTEE	
Keith Grant	1986
Marilyn Eden	1988
Robert Latham	1987
TRI-COUNTRY REGIONAL VOCATIONAL TECHNICAL SCHOOL COMMITTEE REPRESENTATIVE	
Melvin Long	1987
HOUSING AUTHORITY	
John Allen*	1988
Arthur F. Bremilst, Sr.*	1990
Shirley Mackey	1988
Charles H. Weeber, Jr.*	1987
Russell M. Arnold	1986
Bruce Simpson	1986
James M. Phelan	1986
RECREATION COMMISSION	
Gretta Atkinson	1986
Thomas Terpstra	1987
Gary Johnston	1986
Anne Willever	1988
Judith Horton	1987
TRUSTEES OF THE PUBLIC LIBRARY	
Francis Holman	1987
Robert Boucher	1986
Joan Smith	1988
CONSTABLES	
Samuel J. Johnston*	1986
George Katapodis	1986
Charles H. Stone, Jr.	1986
TREE WARDEN	
Kenneth Tripp	1988
TRUSTEE OF JOSIAH WARE FUND	
Town Treasurer	
COMMISSIONER OF TRUST FUNDS	
Board of Selectmen	

*deceased

APPOINTED TOWN OFFICERS

MODERATOR APPOINTMENTS

APPOINTMENTS	TERM EXPIRES
ADVISORY BOARD	
William C. Wright	1987
John Nuhibian	1987
Marjorie H. Cavanaugh	1988
Frank Cogdell	1987
Leo Fliger	1986
Robert Kelleher	1988
Cheryl Masterson	1986
J. Frederick Parr	1986
Harold Sundquist	1988
Vincent Panettiere**	1986
PERSONNEL BOARD	
Robert Partridge	1988
Spring Leonard	1988
William Dillon	1986
Beverly A. Panettiere	1987
BY-LAW STUDY COMMITTEE	
Elinor Pearson	1988
Donald H. Newhall	1987
William R. Treeful	1988

BOARD OF HEALTH APPOINTMENTS

APPOINTMENTS	TERM EXPIRE
BOARD OF HEALTH AGENTS	
William Domey	198
Elinor Pearson	198
Dorothy Campbell*	198
SANITARIAN	
Robert Cooper	198
HAZARDOUS WASTE COMMITTEE	
Ronald Lawler	198
Thomas King	198
Raphael Maliakal	198

TREASURER APPOINTMENT

ASSISTANT TOWN TREASURER	
Cheryl Kelley	198

TOWN CLERK APPOINTMENT

ASSISTANT TOWN CLERK	
Lorraine Bain	198

ASSESSOR'S APPOINTMENT

ASSISTANT ASSESSOR

Karen Granito 1986

BOARD OF SELECTMEN APPOINTMENTS

EXECUTIVE SECRETARY
Marilyn Morris

TOWN ACCOUNTANT
Caroline Price

ASSISTANT TOWN ACCOUNTANT
Lorraine Foley

TOWN COUNSEL
Paul Maggioni

POLICE COMMISSIONERS
George J. Murray
Girard L. St. Amand
Fred L. Pfischner

FIRE/POLICE COMMUNICATIONS

CHIEF DISPATCHER
Dorothy Campbell*

DISPATCHERS
Einar Elbert
Charles Hovey
Joy Leonard
Michael Lavalley
Edward Bettencourt part tin
Susan Goulet part tin
Elizabeth Nichols part tin
Stephen Hamlin part tin
Tina Fenoff part tin
Neale Donahue part tin
George Carr ***
Clemence Martineau***
Russell Quist ***

CHIEF OF POLICE
Samuel J. Johnston*
William R. Treeful

* deceased
** resigned
*** retired

LIEUTENANT
Charles H. Stone, Jr.

SERGEANTS
John Holmes
William Treeful
Charles Ray
Paul Murphy
David McConnell

ACTING SERGEANT
Charles H. Stone, Jr.

DETECTIVE/INVESTIGATIVE OFFICER
Albert Leverone

REGULAR POLICE OFFICERS
George Katapodis***
Albert Leverone
Paul Murphy
Charles Stone, Jr.
Charles Ray
David McConnell
David Holt
Jonathan Carroll, Sr.
Alan Washkewits
Stephen Plympton
Robert Shannon

RESERVE POLICE OFFICERS
Edwin Bettencourt
William Davis
Rene Neveux
Alfred B. Wood, Jr.

PERMANENT INTERMITTENT
POLICE OFFICER
A. Bruce Wood

POLICE DEPARTMENT
ADMINISTRATIVE SECRETARY
Jean Ravinski***
Helenmarie Diamond

SPECIAL POLICE OFFICERS
Albert G. Andersen
James Bassett
George Bentley, Jr.
Edwin Bettencourt
George Blackwood
Arthur Bremilst, Sr. *
Robert Bremilst, Sr.
Bernard Brule
Maureen Buck
Dorothy Campbell*
George A. Carr
Herbert M. Carr, Jr.
Stanley Collins
Kenneth Cooper
Harry G. Coulter
William J. Davis
William Domey
Einar C. Elbert
John W. Evans
James L. Foley
William Foster
Edward Forsberg
Clarence S. Fuller
Charles Gattoni
George Gehman
Louis Gentile
Thomas R. Gilbert
Karen Granito
Edward Hamwey
Charles Hovey
Gerald Hughes
Bryon Hurder
Charles Jerome
Bruce E. Johnston
William F. Kelley
Joy Leonard
Alan A. Mackey
Paul Maggioni
James A. Martin III
William Mitchell
Roy Monson
Marilyn Morris
George J. Murray
James K. Murray
John J. McFeeley
Rene Neveux
Albin F. Ober
Peter O'Loughlin
Elinor Pearson
Fred L. Pfischner
James M. Phelan
Edward G. Ravinski
Robert Ravinski
William Reagan
John Reifsnyder
John H. Robbins, Jr.
Harry L. Sanborn, Jr.
Michael Shaw
Charles H. Stone, Jr.
James Sewell
Abraham Snyder
Girard L. St. Amand
Kenneth E. Tripp
David Waters
A. Bruce Wood
A. Bruce Wood, Jr.
F. Arthur Woodworth, Jr.
Walter Zagieboylo
Edmund Waitkevich, Jr.
Gary S. Wilson

Police Chaplain Rev. Lowell R. Kantzer***
Police Chaplain Rev. Michael Sullivan
Police Chaplain Rev. Gary Morris

POLICE MATRONS
Jean Ravinski
Dorothy Campbell*
Joy Leonard
Jeannette Wood
Betty Jane Forsberg

* deceased
** resigned
*** retired

SUPERINTENDENT OF STREETS
F. Arthur Woodworth, Jr.

HIGHWAY PERSONNEL
Reeve E. Boulter, Jr.
Arthur R. Keenan
John Haehnel
Kenneth Cooper
Stephen Daley
Markene Burton
Francis Bourque
Kenneth Salisbury
Raymond Harper

FIRE DEPARTMENT
CHIEF OF FIRE DEPARTMENT
— William F. Kelley

FIRE DEPARTMENT PERSONNEL
— Stephen A. Wood, Asst. Fire Chief
Markene E. Burton, Captain
—Austin G. Enos, First Lt.
— James J. Foley, Second Lt.
A. Roger Callahan, Third Lt.
— Peter G. Maxon, EMT Coordinator
— Patricia A. Bixby
Wayne E. Burton
— Cary A. Bushika
Richard F. Clancy
Michael R. Dillon
— Norman P. Eykel
— James L. Foley
John P. Haehnel
Bruce E. Hamlin
— Stephen R. Hamlin
— Peter S. Hildebrandt
— David C. Holmes, Jr.
David H. Lawry
James F. Leary
Leo E. MacDonald
Peter Nelson
Joseph W. Nolan
— Peter Petruchik
Kenneth A. Purdon
Michael D. Shaw
Edmund Waitkevich, Jr.
— Gary S. Wilson

— E.M.T.

FOREST WARDEN
William F. Kelley

AUXILIARY POLICE CHIEF
Norman P. Eykel

LEIUTENANT
Robert Haddleton

SERGEANT
Jeannette Wood

CORPORALS
Charles Burnett
William Davis
David Holt

PATROLMEN
Paul Carr
Nicholas DiPalma
Robert Graves
Richard Kent
Greg Terrio

CIVIL DEFENSE DIRECTOR
A. Bruce Wood

DEPUTY DIRECTOR C.D.
Samuel Johnston*
Albert Leverone

RADIO OFFICER C.D.
George Wright

RADIO OPERATOR C.D.
Einar Elbert

COMMUNICATIONS OFFICER C.D.
Francis Cody

ENGINEERING OFFICER C.D.
F. Arthur Woodworth, Jr.

FIRE OFFICER C.D.
William F. Kelley

TRANSPORTATION OFFICER C.D.
Eugene Newman

NURSING CONSULTANT C.D.
Linda Wood

SHELTER MANAGEMENT C.D.
Robert Haddleton

BUILDING COMMISSIONER
Gerald Hughes

LOCAL INSPECTOR
James Sewell

FENCE VIEWER
Gerald Hughes

ASSISTANT FENCE VIEWER
James Sewell

INSPECTOR OF WIRES
Peter O'Loughlin

DEPUTY INSPECTOR OF WIRES
Edward Ravinski

* deceased

INSPECTOR OF GAS FITTINGS
Edward Forsberg

PLUMBING INSPECTOR
James K. Murray

INSPECTOR OF ANIMALS
Harry L. Sanborn, Jr.

ANIMAL CONTROL OFFICER
Harry L. Sanborn, Jr.

ASSISTANT ANIMAL CONTROL OFFICER
Theresa Sanborn

SEALER OF WEIGHTS AND MEASURES
Peter S. Hildebrandt

VETERAN'S SERVICE AGENT
Arthur Sullivan

CUSTODIAN OF VETERANS' GRAVES
Olaf Olsen

LOCAL SUPERINTENDENT OF
INSECT PEST CONTROL
Kenneth E. Tripp

TOWN HISTORIAN
Philip White

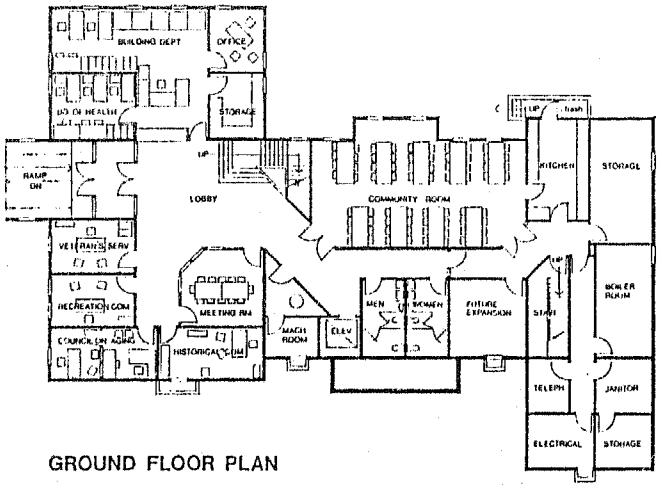

GROUND FLOOR PLAN

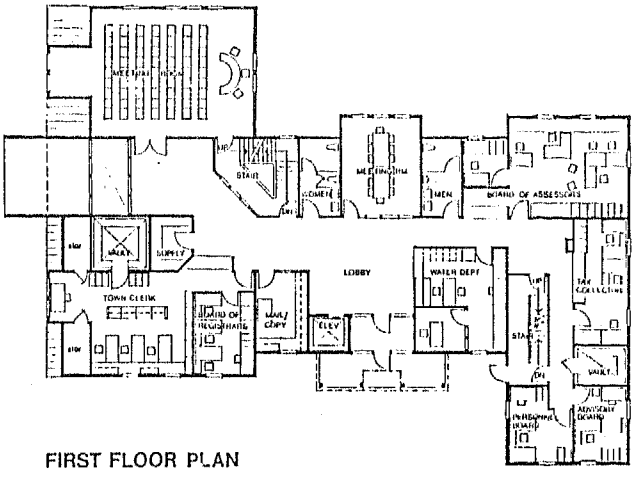

FIRST FLOOR PLAN

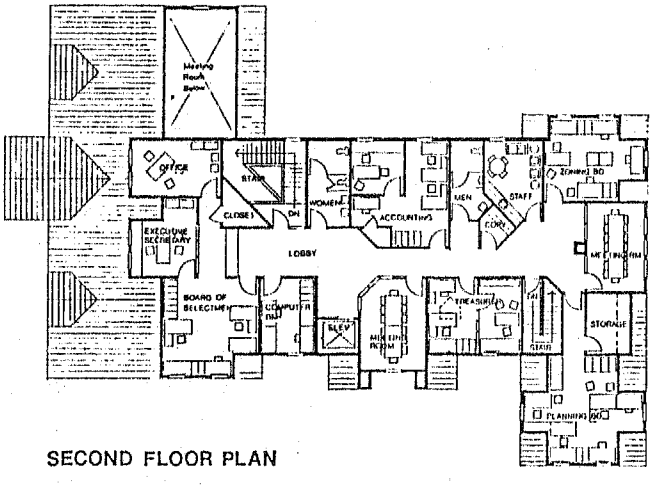

SECOND FLOOR PLAN

BOARDS — COMMISSIONS — COUNCILS

Authorized by Statute or By-Law

BOARD OF APPEALS—

5 year term	TERM EXPIRES
Dudley Harrelson	1990
Thomas Fallon	1988
Nancy Connors	1987
Marvin Jacobson	1989
Bruce Simpson	1986

ASSOCIATE MEMBER — 1 year term

Glendon G. Coulter	1986
Andrew W. Sheppard	1986

ARTS COUNCIL — 2 year term

Lorraine Latham	1986
Margaret Coleman	1986
Brian McGorrill	1986
Debra Sarno	1986
Annette Hankey	1986
Helena Drolette	1986
Jan Conklin	1986
Susan Walsh	1986
Phyllis Bobillo	1986

CAPITAL OUTLAY COMMITTEE — 2 year term

John J. McFeeley		1987
Ralph McDargh		1986
C. James Morris		1987
Clare Morris		1987
Vacancy	Planning Board	
Harold Sundquist	Advisory Board	1987
Robert Kelleher	Advisory Board	1987

CEMETERY COMMISSION — 3 year term

Robert Kirby	1986
Paul Kozak	1987
Frank J. Gross	1988

CHAPTER 504 COMMITTEE — 1 year term

Larry Callaghan	1986
Robert Leonard	1986
Fred Meda	1986
Susan MacKinnon	1986

COMMUNITY PROBATION ADVISORY COUNCIL — 1 year term

Robert L. Smith	1986

CONSERVATION COMMISSION — 3 year term

Thomas Gilbert	1986
Robert Nicodemus**	1986
Gail Andersen	1986
Thomas Terpstra	1988
Richard Smith	1987
Virginia Kenney	1987
Anthony Martucci	1988

COUNCIL ON AGING 1-2-3 year terms

Stanis Hartford	1986
Ethel Smith	1987
Arthur Bremilst*	1987
Emily Cashen	1986
Melvin Long	1987
Christine Shaw	1987
M. Elizabeth Swenson	1986

COUNCIL ON AGING ASSOCIATE MEMBERS — 1 year term

Russell Quist	1986
Margaret Burrows	1986
Gwendolyn Woods	1986
Stan Collins	1986
Edith Seaverns	1986
Isabelle Meyland	1986
Robert Evans	1986
Bernice Arnold	1986
Georgia Nelson	1986

EARTH REMOVAL ADVISORY COMMITTEE — 1 year term

Anthony Martucci	1986
Gerald Hughes	1986
Walter Zagieboylo	1986
Edward Morris	1986
Edward Stillwell	1986

HISTORICAL COMMISSION — 3 year term

Emily Jacques	1988
Helena Drolette	1986
Mary Elizabeth Pyne	1987
Paul Hanna	1986
Thelma Ravinski	1987
Charles H. Weeber, Jr.*	1985
Donna Beernink	1988
Suzanne Burns	1988

ASSOCIATE MEMBERS — 1 year term

Jean Cain	1986
Catherine Zeigler	1986
Camilla Noyes	1986
George Carr	1986

MBTA ADVISORY BOARD REPRESENTATIVE

Edward J. McCormick III

METROPOLITAN AREA PLANNING COUNCIL REPRESENTATIVE

David O. Richardson	1986

NORFOLK COUNTY ADVISORY BOARD MEMBER

George J. Murray	1986

* deceased
** resigned

PERMANENT BUILDING COMMITTEE — 3 year term

Robert Lowndes	1987
Martin Moeckel	1986
Earl DiSaia	1988
Anthony Brizzolara	1987
Wayne Bredvik	1986

REGISTRARS OF VOTERS — 3 year term

R — Janet Sievert	1986
D — William Coughlan	1987
R — Elinor Pearson	Town Clerk
D — Jane Sullivan	1988

VETERAN'S SERVICES — 3 year term

Arthur T. Sullivan	Veteran's Agent 1988
Jane F. Sullivan	Clerk 1986

BOARDS AND COMMITTEES

Appointed by Board of Selectmen

CORRECTIONAL FACILITIES/CITIZENS ADVISORY COMMITTEE

	TERM EXPIRES
lady Lee Gilbert*	1986
Gail Andersen	1986
Richard Connors	1986
Edward J. McCormick III	1986
Mary Leary	1986

COMPUTER SYSTEM COMMITTEE

Robert Sheppard	1987
Kenneth Weigand	1987
Gordon McLachland	1986
Charles Burnett	1986
John Holmes	1986

GROUNDWATER PROTECTION COMMITTEE

David O. Richardson	1986
Thomas R. Gilbert	1986
James A. Martin III	1986
Austen Smithers	1986
Paul Blinco	1986
Edward Hamwey	1986
Girard St. Amand	1986

INSURANCE ADVISORY COMMITTEE

Paula Adamson	1986
Edmund Silk	1986
Dallas Knight, Sr.	1986
William Ohrenberger	1986

MIRROR LAKE STUDY COMMITTEE

Virginia Graves	1986
John Brogan	1986
Laura Locke	1986
Nancy Laliberte	1986

PEST CONTROL ADVISORY COMMITTEE

Donna Putt	1986
James F. Leary, Jr.	1986

SANITARY LANDFILL COMMITTEE

Charles Jerome	1986
Richard Smith	1986
Frank Gaynor	1986
F.A. Woodworth, Jr., ex officio	1986

SEWER STUDY COMMITTEE

Thomas King	1986
Barbara Murphy	1986
George Butler	1986
Suzanne Phillips	1986
Edward Stillwell	1986

SIDEWALK STUDY COMMITTEE

Charles Jerome
Gary Brown
Anne Willever
F.A. Woodworth, Jr., ex officio

SOUTHWOOD HOSPITAL COMMITTEE

Lorraine Foley	1986
George Butler	1986
Helen Cleary	1986
Bruce King	1986
William Ohrenberger	1986

* deceased
**resigned

IN MEMORIAM

SAMUEL J. JOHNSTON 1926 - 1985

Selectmen/Board of Health	1958 - 1960
Police Chief	1958 - 1985
Deputy Police Chief	1957 - 1958
Police Officer	1951 - 1985
Water Superintendent	1965 - 1974
Dog Officer	1956 - 1959
Director Civil Defense	1954 - 1958
Deputy Director Civil Defense	1964 - 1985
Constable	1956 - 1985
Fire/Police Station Building Committee	1967
Rationing Board	1979 - 1984
Keeper of Lockup	1968 - 1985
Board of Health	1971
Medical Care & Life Insurance Committee	1970

DOROTHY M. CAMPBELL 1921 - 1985

Chief Dispatcher	1946 - 1985
Dispatcher	1932 - 1985

CHARLES H. WEEBER, JR. 1905 - 1985

Selectmen/Board of Health	1946
	1948 - 1953
	1957 - 1963
Fire Engineer	1938
Water Commissioner	1947 - 1961
	1964 - 1976
	1957 - 1963
Home Rule Study Committee	1965
Water Study Committee	1966
Fire Department Study Committee	1967
Future Needs Committee	1970
Norfolk Housing Authority	1970 - 197
	1980 - 198
Insurance Committee	1970 - 197
Associate Member Conservation Committee	1971 - 197
Historical Commission	1977 - 198

JOHN J. ALLEN 1920 - 1985

Police Officer	1951 - 197
Registrar of Voters	1958 - 197
Board of Appeals	1959 - 196
	1969 - 197
Fire/Police Station Study Committee	1961
Revaluation Survey Committee	1966
Housing Authority	1971 - 197
	1978 - 198

ARTHUR F. BREMILST, SR. 1897 - 198

Water Commission	1947 - 196
Housing Authority	1971 - 198
Council on Aging	1977

HOWARD ABBOTT 1913 - 1985

Town Counsel	1954 - 1966

DOUGLAS ROCKWOOD 1904 - 1985

Selectmen	1947 - 1948
Chief of Police	1931 - 1942
Police Officer	1929 - 1931
Fish & Game Warden	1927 - 1931
Constable	1929 - 1933
Dog Officer	1928

ANNUAL REPORT OF THE BOARD OF SELECTMEN

1985 will go down in the annals of Norfolk as a time of great sadness for our community. In January we lost John "Bud" Allen, a person who served unselfishly in several town capacities over his lifetime. In April our extraordinary Chief Dispatcher Dorothy Campbell died, leaving behind a legacy of lifetime dedication to our communications department. August dealt us a double loss, bringing the passing of Charles H. "Ted" Weeber, Jr., who was synonymous with the term Water Commissioner, although he also served in many other municipal capacities as well; and Chief of Police Samuel J. Johnston, a man of singular dedication to his town, his department, his men, and most of all his family. Our Chief enjoyed the reputation of being a truly fine chief, and a man loved by his community. The town also mourned the passing of one of our early police chiefs, Douglas Rockwood. From a brief review of the old town reports of Chief Rockwood's activities it is obvious he too was a dedicated public servant. The last day of the 1985 brought another loss to our town, when Arthur Bremilst, who served in many varied capacities, both as an elected and an appointed official, died.

We deeply mourn these dedicated hard-working individuals, who gave so much of themselves unselfishly to our community.

Fortunately our town is blessed with many able persons, coming forward committed to do the work left behind by our departed friends. We realize now how true the adage is that, "Life goes on".

The Board of Selectmen hereby submits the 1985 report of all elected and appointed officials, boards, commissions, councils, and committees, in accordance with Town Bylaw Article V, Section 1; giving a summary of their activities and a report of the Town's financial transactions.

We again dedicate this report to our citizens who volunteer many hours of their time so willingly to the town. Your service on various boards, commissions, councils and committees is a vital part in the development of your town, your expertise provides experience and knowledge to the governmental officials of the community. We sincerely thank you for your assistance; it is deeply appreciated.

Herewith we submit the report of the activities of the Board of Selectmen.

The usual budget procedure starts in January when we review all the departmental budgets under the aegis of the Board of Selectmen. The approved budgets are then submitted to the Advisory Board for their recommendations, then to the town meeting for your vote.

All the dire predictions we read about in the newspapers came true, when we received the town's budget for insurance coverage, from our Insurance Advisory Committee. The figures showed an unprecedented increase of 45% over the previous year, yet this was only a reflection of what was happening state and country wide. We were warned that a possibility existed that liability insurance would not be available for the town at the close of the current fiscal year. This too proved to be a reality; we endeavored to increase and upgrade the coverage offered under several of our other policies to offset any problem. Unhappily, insurance will prove to be a costly item for the town for several years to come.

The Computer System Committee received our approval to purchase a software package for the Assessing Department, this should prove to be a major cost saving proposal for the future of this department.

In February the Lions requested and received permission to place a "Citizen of the Year" plaque in the Selectmen's office. The Lions first citizen of the year award went to Charles H. "Ted" Weeber, Jr. for his years of dedicated service to his community.

The Treasurer presented the Board with an excellent proposal for a bond issue from the Shawmut Bank to finance three town projects, the Water Tower, Library Addition and Police/Fire Station Addition. We commended the Treasurer for the work he did on the proposal. Our Water Tower is completed and the formal dedication, honoring Charles H. "Ted" Weeber, Jr., was held. The other two projects are well on their way to completion and formal dedication and opening ceremonies should be held early next year. In the meantime our personnel, who work in the Library, and the Fire, Police, and Communications Departments worked under extremely adverse conditions, while walls were added or torn down, and jack hammers were the music of the day. It must have been the realization of a long-standing dream of these additions, that kept our people going, while all this construction went on all around them. We commend them for their commitment to keeping our vital departments open.

After a great amount of discussion with our Historical Commission, the old "Tramp House" located on Town Hill was relocated to another section of the hill and saved for posterity.

The greatest news in April came when, due to the industrious endeavors of our colleague Fred Pfischner, the landfill case against the Department of Environmental Quality Engineering was decided in the Town's favor by the Division of Local Mandates. We are vigorously pursuing this decision in the court in order to receive reimbursement for the monies the town spent putting a newly mandated liner in the landfill.

In May, Fred Pfischner was reelected to the Board of Selectmen and in the reorganization of the Board, George J. Murray was elected Chairman of the Board.

Town meeting approved a generous longevity plan for town employees, as proposed by the Personnel Board.

Several new happenings occurred during 1985:

The Cable System installations were finished and the town was "on-line" in March. This will improve the reception and the variety of programming available to the residents of Norfolk.

Due to the growth in the town population, we were mandated to redistrict the town into three precincts by the Commonwealth's Census Division. The Board opposed this mandate and requested legislation be filed to allow the town to set precincts in accordance with the number of residents in town, thereby excluding the prison population count. If this legislation is passed, Norfolk will have 2 precincts rather than 3.

Several areas of the town received the devasting fury of Hurricane Gloria as several small "twisters" leveled all the trees on certain streets, while other areas received little or no damage. G & L Logging of Norfolk aided the highway department and police department in clearing the streets of these trees. We appreciate their emergency assistance.

The Board appointed the members of the Growth Study Commission in October. This commission will study the growth experience in town, including the magnitude and location of the areas

of greatest development; the impact this growth will have on town services, businesses, traffic, schools, and water supply; they will attempt a projection on future growth factors on these services and facilities; work with the Advisory Board to establish a realistic financial plan, adjusted to encompass these changes. The most important factor of this study will be the solicitation of information and ideas from residents on the extent and rate of growth and recommendation from time to time on appropriate adjustments/modifications to existing town regulation to assist the town in meeting its obligations to our residents. As you can see the importance of this commission's work is vital to the town.

Our ongoing meetings with the Boards of Selectmen from Wrentham and Plainville continue to discover areas of interest for discussion. We consider these meetings to be extremely helpful in keeping the lines of communication open and finding avenues where possible regionalization could be implemented.

The audit of the town books and records began in April, a brief report of this audit is contained in the financial pages at the back of this book. The full financial and management report is on file in our office.

The Ceiling in the Assessor's office collapsed, fortunately over a weekend so no one was hurt. While the repairs were being done, we had an engineer do a stress inspection on the town hall. He reported a support beam missing, which will have to be replaced, and requested that all stored materials be removed from the third floor as the beams were not capable of carrying the weight. These stored materials have been moved to the Highway garage.

We met in July with the Housing Authority to discuss 705 housing for low/moderate income residents. We are all in agreement that our young people and elders are having a difficult time finding such housing in Norfolk; and we are working toward resolving the issue.

Southwood Hospital Administrator John Dalton proposed a plan to aid the town by offering several cottages on the hospital grounds as possible sites for low/moderate income housing. We greatly appreciate this offer of assistance. We contacted the Executive Office of Communities and Development to ask for an inspection and recommendation of these properties. Later in October, we met with two representatives from the Executive Office of Community and Development. They had inspected the cottages on Southwood Hospital and determined them suitable for conversion to low/moderate income housing. These representatives were high in their praise of the buildings, stating they were much better than other buildings offered for this type of housing. The matter of the state being able to obtain ownership of these buildings is still being investigated.

August found us meeting with the representatives of Edison Company to seek a resolution to the many power outages Norfolk suffers. There were commitments made by Edison to upgrade several sections of the town to forestall as many of these outages as possible. We also met with Postmaster Sullivan of Boston and other postal personnel to discuss upgrading the service given to the town. Postmaster Sullivan promised to review the growth factor in town to determine whether an upgrade of the postal service is warranted. It seems we are constantly taking on the giants; we also met with the Telephone Company Executives to discuss Norfolk's request for an individual service number, rather than being an adjunct to the Franklin Exchange. This meeting was precipitated by the information that the Franklin Exchange had received another service number. The town contends this service number should rightfully belong to Norfolk. However, in November the Department of Public Utilities denied the town's request for a separate telephone exchange for Norfolk.

After the death of our police chief the Board met in emergency session — interviewed our two sergeants and voted to appoint Sergeant William Treeful Acting Chief of Police. We then posted the vacancy for the Chief's position. Four of our qualified officers applied for the position. With the assistance of Chief Walter Sandland of the Plainville Police Force, we were able to set up an extensive review, interview, session; conducted by a panel of police chiefs and captains from the southwest area towns this was followed by an extensive physical examination, including a stress test, and a psychological examination of the four candidates for police chief. When we received the report from the panel and the results of the tests, the Board interviewed all candidates, after serious deliberation, Acting Chief William R. Treeful was appointed Chief of Police for the Town of Norfolk. We then appointed Charles H. Stone, Jr. the first Lieutenant in the Norfolk Police Department. Our year ends on a very positive note — these men are able, capable and dedicated to the Norfolk Police Department. We are happy to report that our police department, is considered by us, and many police officers, as one of the best.

George J. Murray, *Chairman*
Girard L. St. Amand, *Clerk*
Fred L. Pfischner, *Member*

REPORT OF THE TOWN CLERK

NOTICE

In accordance with General Laws, Chapter 64, Section 15, public notice is hereby given that the town clerk is prepared to furnish blanks for the Return of Birth to parents, householders, physicians and mid-wives who apply therefor.

The attention of parents and others is called to the importance of recording vital statistics correctly. If any errors or omissions are discovered, the same should be reported to the town clerk so that corrections may be made in accordance with the law. Failure to correct birth information may result in inconvenience to the child in later years, such as entering school, seeking employment, property rights, voting rights, marriage, military and naval service, veterans' benefits, travel outside the United States, etc., when a birth certificate is required.

General Laws, Chapter 46, Section 6, provides that "Parents within 40 days after the birth of a child, and every householder within 40 days after a birth in his house, shall cause notice thereof to be given to the clerk of the town where such child is born..."

General Laws, Chapter 273 of the Acts of 1946 provides that "Any resident of this Commonwealth who marries outside the Commonwealth and thereafter resides within the United States... may personally present to the town clerk of the town where such person was domiciled at the time of said marriage an original certificate, declaration or other written evidence of the same, or a photostatic copy thereof. The clerk may file such... as evidence establishing such marriage."

NAME OMITTED FROM BIRTHS OF 1984

December		
12	Edward Everett	Susan and Edward A. Orange

1985 BIRTHS RECORDED IN THE TOWN OF NORFOLK

January		
1	Kevin Christopher	Sandra A. and Christopher Downing
3	Allison Ann	Mary A. and John J. Byrne, Jr.
5	Christopher James	Deborah A. and Donald J. Cotton
6	Robert William	Linda E. and Eric Henderson
9	Stuart Madden	Cathleen R. and William B. Granville
12	James Albert	Colleen M. and James A. D'Aniello
12	Laura Anne	Brenda L. and James E. Carroll
16	Kristen Elizabeth	Elizabeth R. and Bruce R. Taylor
16	Patrick Joseph	Marcia L. and Thomas P. Martin
17	Heather Anne	Susan E. and James F. Mulski
17	Joshua Strauss	Ellen and Arthur Leventhal
19	Jill Nicole	Bonnie J. and Peter J. Petruchik
20	Matthew Walter	Susan M. and Peter Szymaszek
26	Jessica Suzanne	Cheryl A. and David M. Allen
28	Siobhan Patricia	Maureen M. and Thomas B. Howard
29	Dana Andrew	Donna E. and Bradley A. Shaw
February		
13	Joseph Pierre	Judith A. and Pierre M. Vaillancourt
18	Cameron Michael	Joan E. and Mehrdad Habib
21	Justine Marie	Beverly M. and Gerald P. Shannon
26	Andrew Gregory	Deborah A. and Peter N. Booras
27	Brandi Beth	Robin J. and Brian P. Hamlin, Sr.
March		
1	Ryan Patrick	Susan P. and Kevin A. Hagan
8	Dennis Joseph	Mary T. and Michael J. Garofalo
9	Vanessa Feldman	Mary E. and Richard J. Sotir
10	Raajen Kumar	Madhu and Vinod K. Bhaskar
11	Mark Daniel	Patricia M. and Daniel M. Pezold
16	Stephanie Caroline	Theresa M. and Paul R. Knowles
23	Jeffrey Willever	Ann S. and Marvin D. Jacobson
25	Brendan	Ann F. and Thomas C. Beninghof
27	Mark David	Wendy L. and Michael W. Wills

GENERAL GOVERNMENT

April		
5	Matthew Alexander	Debora A. and Richard J. Clark
12	Amy Michelle	Maureen E. and David R. Zimmerman
16	Brian Joseph	Holly A. and Robert B. Davenport
19	Ashwin Ramesh	Rita S. and Ramesh H. Advani
19	Cassandra Alyse	Lynne and William Hoo
26	John James	Janice and Steven J. Kalliavas
29	Heidi Jennifer	Nancy E. and Houshang Bassiri
May		
1	Michael Patrick	Mary P. and Nicholas J. Mastro
1	Kevin James	Janet P. and James J. Hall
5	Laura Kay	Linda S. and Stephen J. Tibey
7	Luke Russell	Lynn A. and Francis J. McDonough
9	Ashley Ryan	Patti L. and Dana L. Eisenhauer
10	Katia Marielle	Karen A. and Albert H. Bonfatti, Jr.
11	Dana Robert	Ann M. and Dana R. Abbott
11	Kiameche Mason	Gordon H. and Francis R. Austin, Jr.
14	Jason Robert	Linda D. and Dean G. Dutterer
14	Amy Renee	Pamela L. and Roy E. Johnson
17	Abigail Susan	Jacqueline V. and John D. Dalton
24	Edward Douglas	Kathryn G. and Richard M. Huber
24	Michael Paul	Eileen A. and James F. McInnis, Jr.
26	Shawn Michael	Maureen L. and Peter F. McDermott
28	Scott Allen	Ann E. and Richard A. Hogaboom
29	Matthew Aaron	Lisa S. and David W. Lawless
30	James Patrick, Jr.	Sonia C. and James P. Fleming
June		
1	Tracy Lynn	Deborah L. and Ronald L. Steel
3	Michael Louis	Kathy J. and Andrew P. Federline, III
3	Christina Marion	Elizabeth F. and Michael C. Lazdowsky, Jr.
3	Andrew Michael	Mary E. and Michael R. Scott Shaw
10	Jodi Anne	Patricia A. and Robert J. Doyle
16	Thomas Evans	Pamela J. and David W. Pritchett
20	Janine Denise	Denise J. and Gary A. Molino
20	Kimberly Diane	Sandra A. and Kenneth A. Wiegand
29	Lauren Michelle	Michelle M. and Charles J. Tapsell
July		
3	Cheyne Matthew	Geraldine C. and Joseph Johnson
3	Jenna Saye	Nancy and Steven W. Wirtes
5	Amanda Grace	Susan L. and Gerard F. Cellucci
6	Christopher Stephen	Nancy A. and Stephen R. Matte
7	Christina Beth	Beth A. and Thomas R. Gilbert
8	Jennifer Emily	Jane M. and John E. Estes
9	Gregory James	Rita A. and Edward J. Lany, Jr.
10	Kathleen Lee	Sheryl L. and Richard F. Clancy, Jr.
10	Meredith Lauren	Kathleen N. and David F. Sims
12	Julie Christina	Patricia J. and Henry L. Mulcahy
August		
1	Karaline Jean	Lisa J. and Samuel C. Zeigler
4	Brian Boyce	Elizabeth A. and Jan B. Fisher
13	Michael David	Judith A. and David J. Holt
13	Kimberly A.	Anne M. and John C. MacKenzie
14	Sean Patrick	Debra L. and William M. Byrne
19	Jessica Lynne	Jill E. and John P. Sullivan
23	Shalyn Ann	Peggy A. and Gerald J. Simmer
23	Kelly Jeanne	Jeanne F. and Reeve S. Boulter
26	Sarah Jean	Karen E. and Dwight S. Bell
26	Jill Aliza	Virginia T. and Ross L. Bisplinghoff
28	Colin Christopher	Lisa L. and Duane L. MacEachern

September

2	Julia Marie	Deborah L. and Richard E. Kumpf
3	Nicholas Peter	Sharon A. and Peter J. Bartelloni
4	Anthony Michael	Susan J. and Michael A. Geary
10	Scott Mark	Kathleen A. and Stephen M. Huntington
10	John Matthew	Gail M. and Matthew D. Stevens
13	Kirsten Shereen	Deborah A. and Mohammad H. Zaza
13	Amanda Leigh	Julie E. and Lester E. Darling
17	Joanna Christine	Cynthia C. and Paul W. Emerson
17	Andrew Edward	Elizabeth C. and Thomas G. Graziano
18	Kathleen Mary	Eileen E. and George D. Pantos
19	Kyle Wilson	Nancy and Richard H. Moore
19	Jennifer Shannon	Laura and James T. Diamond, Jr.
24	Patrick James	Kathleen M. and James P. Markan
25	Samantha Arlene	Susan G. and Jeffrey M. Sieloff
27	Joseph Ernest	Kathleen A. and Michael A. DelGrasso
28	Zachary Bailey	Marlene F. and Peter B. Squiers

October

14	Nathan Richard	Sara C. and Richard C. Baker
15	Jeremy David	Amy L. and Samuel S. Gruenbaum
15	Felix	Eleanor G. and George K. Nashawaty
16	David Jason	Sharon L. and Vernon J. Carloni
17	Ryan Charles	Sandra L. and Franklin R. Bringhurst
21	Bridget Colleen	Colleen R. and Terrence L. McGowan
21	Michelle Ann	Gail M. and Lauren J. Beaver
26	Meredith Erin	Cheryl A. and Frank A. Gaynor

November

8	Jennifer Marie	Mary J. and David W. Cook
17	Brian James	Anne E. and Edward K. Czarnowski
18	Kathryn Lynn	Susan A. and Thomas A. Sullivan
28	Jessica Faye	Kimberly A. and John R. Henderson

December

2	Heather Rose	Merilyn E. and Raymond M. Schneider
28	Kasey Elizabeth	Joanna M. and Joel E. Richards

MARRIAGES RECORDED
1985

There were 69 recorded marriages in Norfolk. Of these, 31 were residents of Norfolk, 29 were persons from correctional institutions and 9 were involving persons from elsewhere.

Marriage intentions filed numbered 68.

Marriage certificates issued were 69 (2 had intentions filed in 1984).

One certificate was not used.

NORFOLK RESIDENTS WHO DIED IN 1985

Date:	Name:	Age:
January		
11	Lillian G. Harkins	78
12	John Joseph Allen, Sr.	64
19	Cletus L. Mayer	77
30	Bertha D. Bonney	97
31	Mary D. Byberg	71
March		
23	Willis D. Boudreau, Sr.	55
24	John Barnotowicz (nee Bennett)	83
27	Mary Rachel Bremilst	83
April		
3	Dorothy Mae Campbell	64
10	Florence Mae Carpenter	87
26	Albert Leo Ouellette	49
May		
9	Marjorie Hemmerly	74
9	John E. McLaughlin	86
June		
26	John Pacuk	65
26	Selma Klara Beckers	72
July		
3	Louise Anna Bowlby	76
11	Harold Raymond Graves	78
11	Josephine D. Austin	68
21	Gaetano Risoldi	74
25	Mary McKay	89
30	Lillian E. Evans	94
August		
9	Charles Herman Weeber	80
13	Mary Agnes King	80
14	Kathleen Elizabeth Metrano	67
26	Samuel James Johnston	59
September		
2	Marion Louise Wilson	67
3	Richard Charles Tripp	33
5	Adeline Anderson	82
5	Wallace Morton	53
14	Joseph Paul Thibeau	64
October		
3	Mary L. Donohue	89
9	Peter Salvatore Corso	75
10	Caroline Johnson	88
15	Felix Nashawaty	5 Hours - 50 Minutes
28	Evelyn Wadleigh	81
November		
9	Minnie Petito	84
17	Helen Grant	78
25	Mary C. Drowne	63
29	James Arthur Henderson	33
December		
29	Charlotte Merrill	95
31	Arthur Felix Bremilst	88

In addition, 158 deaths were recorded of persons who died either at Southwood Community Hospital, the correctional institutions, or elsewhere.

SPORTING LICENSES
1985

90	Resident Citizen Fishing	@ $12.50	$1,125.00
22	Resident Citizen Hunting	12.50	275.00
36	Resident Citizen Sporting	19.50	702.00
3	Resident Minor Fishing	6.50	19.50
2	Duplicates	2.00	4.00
1	Non-Resident Citizen/Alien Hunting (Big Game)	48.50	48.50
24	Resident Citizen Sporting (over 70)	Free	Free
1	Resident Citizen Fishing Paraplegic, Blind, Mentally Retarded	Free	Free
1	Resident Citizen Fishing (Ages 65-69)	6.25	6.25
3	Resident Citizen Sporting (Ages 65-69)	9.75	29.25
183			
14	Archery/Primitive Firearms Stamps	5.10	71.40
23	Massachusetts Waterfowl Stamps	1.25	28.75
			$2,309.65
193	Town Clerk's Fees turned over to Town:		
156	Fees at $.50	78.00	
23	Stamp fees at $.25	5.75	
14	Stamp fees at $.10	1.40	
		$85.15	
	Division of Fisheries and Wildlife		— 85.15
			$2,224.50
	Number of licenses issued in 1983	253	
	Number of licenses issued in 1984	248	

MISCELLANEOUS LICENSES, RECORDALS, CERTIFICATES, ETC.
ISSUED IN 1985

	Issued	Unit Price	Total Price Paid to Town
Dog License Fees	874	Varied	$ 655.50
Fish and Game Fees	220	Varied	84.15
Birth, Marriage, Death & Other Certificates	1,623	Varied	4,699.19
Books & Maps	173	Varied	773.45
U.C.C. Recordals, Terminations & Research	132	Varied	1,189.00
Pole Location Recordals	21	$25.00	525.00
Raffle & Bazaar Permits	5	10.00	50.00
Dog Tag Replacements	16	.35	5.60
Dog Fines	47	10.00	470.00
TOTALS	3,111		$8,451 89

DOG LICENSES
1985

414	Males	@ $ 3.00	$1,242.00
42	Females	6.00	252.00
396	Spayed Females	3.00	1,188.00
14	Kennels, 4 dogs or less	10.00	140.00
7	Kennels, 10 dogs or less	25.00	175.00
1	Kennel, 10 dogs or more	50.00	50.00
874			$ 3,047.00
	Town Clerk's fees turned over to Town (fees at $.75)	655.50	
	Total paid to Norfolk County	$2,391.50	
	Total number sold in 1983	883	
	Total number sold in 1984	821	

Reminder: All dogs must be licensed by April first. An additional $10.00 fee is charged to the owners of dogs licensed after June 1st.

GENERAL GOVERNMENT

SPECIAL TOWN MEETING
FEBRUARY 5, 1985
King Philip North Junior High School
7:30 p.m.

Meeting commenced at 7:45 p.m. with 189 persons attending. Moderator Frank Gross introduced the Town Clerk, Accountant, Selectmen, Executive Secretary, Town Counsel and Advisory Board.

VOTED to waive the reading of the warrant and the return of the warrant.

ARTICLE 1
VOTED to transfer $16,000 from Surplus Revenue to fund increases in the insurance premium expenses for Town insurance policies.

ARTICLE 2
VOTED to indefinitely postpone (valuation update).

ARTICLE 3
VOTED to transfer $80,000 from Water Department Revenue to extend the water main approximately 2,000 feet on Boardman Street, from Main Street to Rockwood Road.

ARTICLE 4
VOTED to transfer from Surplus Revenue the sum of $19,000 to repair the roof of the Alvin J. Freeman Elementary School.

ARTICLE 5
VOTED to transfer the sum of $500 from Surplus Revenue to retain the services of a structural engineer to study the stress bearing capacity of the beams at Town Hall and to file a report to the Building Commissioner indicating what further stress these beams can tolerate.

ARTICLE 6
VOTED to transfer from Surplus Revenue the sum of $7,700 to install a fire/smoke alarm system connected to the Fire/Police Station; and to install appropriate emergency and exit lighting in Town Hall.

ARTICLE 7
VOTED to transfer the sum of $7,000 approved in the Omnibus Budget for a longevity/merit program at the Annual Town Meeting of May 22, 1984, and transfer $13,000 from Surplus Revenue for a total of $20,000 to fund the following longevity program for the current fiscal year.

FULL-TIME EMPLOYEES

Eligibility

Full-time employees having completed 36 months or more of service on June 30, 1984 are qualified to receive payment during FY 1985, provided they were employed by the Town on June 30, 1984.

For current full-time employees whose continuous work history for the Town includes permanent part-time or part-time employment, length of service is determined as follows:

Each year full-time completed counts as 12 months of service.

Each year permanent part-time completed counts as 6 months of service.

Each year part-time completed counts as 3 months of service.

Full-Time Service Payment Schedule

Months of Service Completed as of 6/30/84	Lump Sum Payment
0-35	0
36-59	210
60-83	420
84-107	625
108-131	835
132-143	1,050
144-155	1,150
156-167	1,250
168 and over	1,665

PART-TIME EMPLOYEES

Eligibility

Part-time employees having completed 36 months or more of service on June 30, 1984 are qualified to receive a payment based on number of hours worked in Fiscal 1984. The lump sum payment is due in Fiscal Year 1985, provided they were employed by the Town on June 30, 1984.

Part-Time Service Payment Schedule

Months of Service Completed as of 6/30/84	Per Hour Rate for Lump Sum Payment
0-35	$ —0—
36-59	.10
60-83	.20
84-107	.30
108-131	.40
132-143	.50
144-155	.55
156-167	.60
168 and over	.70

These rates are non-cumulative; for example:

An employee with 100 months of service as of 6/30/84 and who worked 200 hours in FY84 will receive a payment of $60.00 (200 hours × .30/hr. = $60.00).

Said funds to be distributed by the Town Accountant with the approval of the Personnel Board, said distribution to be made on or before March 5, 1985.

And the Personnel Board is requested to present to the next Annual Town Meeting for approval appropriate provisions for making the Longevity Program and an attendant performance appraisal system a permanent part of the Personnel Bylaw.

ARTICLE 8

VOTED to accept Chapter 55 of the Acts of 1984 of the General Laws of Massachusetts.

ARTICLE 9

VOTED that this Article be corrected and postponed to the Annual Town Meeting of May 1985.

ARTICLE 10

VOTED to transfer the sum of $24,500 from Surplus Revenue for the purpose of constructing the Police Department garage. Said funds to be disbursed under the direction of the Permanent Building Committee.

ARTICLE 11

VOTED to transfer from Surplus Revenue the sum of $30,000 to the approved Article 10 of the Annual Town Meeting of May 1984 for the purpose of completing the expansion of the Police/Fire/Communications building.

ARTICLE 12

DEFEATED motion to transfer the sum of $27,000 from Surplus Funds in the Treasury to pave King Street some 3,696 feet, commencing 300 feet before #58 King Street to #90 King Street, a distance of 3,696± feet.

Counted vote: Yes, 41; No, 144.

ARTICLE 13

DEFEATED motion to transfer $2,800 from Surplus Revenue to hire a Landscape Architect to prepare a landscape design proposal for Town Hill in accordance with the direction of this Town Meeting for presentation to the Annual Town Meeting of May 1985. Said design to consider results of a traffic survey, and said funds to be disbursed under the direction of the Permanent Building Committee.

ARTICLE 14

VOTED to transfer the sum of $941.26 from Surplus Revenue to defray the expense of this meeting.

VOTED to dissolve this meeting.

Meeting dissolved 8:50 p.m.

Elinor H. Pearson
Town Clerk

GENERAL GOVERNMENT

PLANNING BOARD
Norfolk, Massachusetts 02056

February 2, 19

Mr. Frank Gross, Town Moderator
Rockwood Road
Norfolk, MA 02056

Subject: Planning Board Report: Article 9 (Re-zoning) on the February 5, 1985 Special Town Meeting Warrant

Dear Mr. Gross,

The Planning Board held a public hearing on January 29, 1985, as required by Section 5, Chapter 40A of the Massachuse General Laws, to review Article 9 of the warrant for the February 5 Special Town Meeting. A notice of the hearing was printed the Sun Chronicle on January 11, 1985, and January 18, 1985. At the close of the hearing, the matter was taken under advisem

At our meeting of January 29, 1985, which continued beyond midnight into January 30, the Planning Board made following recommendation regarding the merits of the article:

The Norfolk Planning Board recommends that Article 9 be disapproved.

The reasons for this recommendation for disapproval are as follows:

1. The article is much more broad that the petitioners apparently intended. It asks for the re-zoning of 67 lots in the Ridgefie Road area of King Street. Many of those 67 lots are built upon, and some are not. We understand that the petitioners o only about **two** of those 67 lots.

   The petitioners later presented a revision, asking for re-zoning of lots 118, 2, and 6, a total of 3. That petition didn't get the warrant because it wasn't presented to the Selectmen before the warrant was closed. Lot 118 may **not** be added to th article at the Town Meeting, because zoning articles cannot be increased in scope at Town Meetings.

2. The Planning Board feels that the proper forum for the Town to review zoning articles is the **Annual** Town Meeting, no **Special** Town Meeting. The warrant for the Annual Town Meeting will close in late February.

3. We expect that there will be an article submitted by the Groundwater Protection Committee at the Annual Town Meetin The purpose of that will be to protect a Town wellfield. We would like the voters to be aware of that article when th consider rezoning in this area.

The Advisory Board recommends that this Article be postponed to the next Annual Town Meeting. The Planning Boa recommends that this article be **disapproved,** and suggests that the petitioners submit their **revised** article to the Selectmen f action at the Annual Town Meeting.

Respectfully submitted,

Robert W. Haddleton, Sr.
Chairman

cc
Advisory Board
Selectmen

BY-LAWS — ZONING BY-LAWS APPROVED BY ATTORNEY GENERAL

The following Zoning By-Laws and General By-Laws were accepted at the annual town meeting and approved by Francis X. Belotti, Attorney General, on August 19, 1985.

Article 33. VOTED UNANIMOUSLY to amend Article IV of the Revised Town By-Laws by striking Section 5.C.1 and substituting in place thereof the following new Section 5.C.1:

1) The street location of the proposed excavation, the proposed depth of excavation and the elevation of the highest annual high water table, as determined by the test pits and soil borings.

2) By inserting after Section 5.D.5 the following new section: 6) That the depth of any excavation shall not be made lower than ten (10) feet above the annual high water table.

Article 30. VOTED UNANIMOUSLY to amend Section D.2.h of the Town of Norfolk Zoning By-Law by

1) Striking Section 2.0 and substituting in place thereof the following Section 2.0:

Section 2.0 Permitted Uses — The Flood Plain/Wetlands Protection Districts shall be considered as overlying other districts.

The underlying permitted uses are allowed subject to obtaining a Special Permit from the Board of Appeals as provided in Section 4.1, hereof provided they meet the following additional requirements, as well as those of the State Building Code dealing with construction in floodplains.

In the floodway, designated on the Flood Boundary and Floodway Map (Flood Insurance Rate Map further described in Section 5.0 herein) the following conditions shall apply:

A.) All encroachments, including fill, new construction, substantial improvements to existing structures, and other development are prohibited unless certification by a registered professional engineer is provided by the applicant demonstrating that such encroachment shall not result in any increase in flood levels during the occurrence of the 100-year flood.

B.) Any encroachment meeting the above standard shall comply with the flood-plain requirements of the State Building Code.

The following uses shall be allowed within the Flood Plain/Wetlands Districts without requiring a special permit.

2) By adding to Section 5.0 the following sentence:

The Flood Plain District includes all special flood hazard areas designated as Zone A, A1-30, on the Town of Norfolk Flood Insurance Rate Maps (FIRM), effective August 19, 1985, as amended. A copy of the Floodway and Flood Insurance Map and Flood Insurance Study is on file in the office of the Town Clerk.

Article 31. VOTED to amend the Zoning By-Laws and Zoning Map by rezoning from Single Residence R3 to Single Residence R1 the land shown on Assessors' Map 12, Block 62, Lots 2, 6 and 118.

Counted vote: Yes 47; No, 15.

Article 34. VOTED to amend the Zoning By-Law and Zoning Map by rezoning the following described parcel from Residence R1 to Residence R3, said parcel being bounded:

WESTERLY: by Myrtle Street and Dean Street;

NORTHERLY: by the utility right of way to the eastern boundary;

EASTERLY: by existing property lines bordering on the following lots: Eastern border of Lot 7, Block 36 then along a line extending from southeast corner of Lot 7, Block 36 to the westernmost corner of Lot 82, Block 36 then along eastern border of Lot 3, Block 36 to Medway Street then along eastern border of Lot 40, Block 37 then extended south-southwesterly 500 feet from Medway Street to the southern border of the district;

SOUTHERLY: by a line 500 feet south of and parallel to Medway Street running from the extension of the easterly border of Lot 40, Block 37 northwesterly to Myrtle Street all as shown on Assessors Map 9 as revised.

Counted vote: Yes, 47, No, 16.

Article 37. VOTED to amend Section D-2 Schedule of Use Regulations of Zoning By-Law to the following extent:

1) By changing the designation on "No" to the designation "SP" under the column heading for the Health Maintenance and Professional Office District as follows:

a. PUBLIC AND SEMI-PUBLIC

8) Day care nursery

10) Facility for the evaluation, treatment or counselling of a person suffering from alcoholism, drug dependence or mental illness who do not require general hospital admission

12) Office or meeting room of a non-profit service organization.

Counted vote: Yes, 69; No, 1.

GENERAL GOVERNMENT

REPORT OF THE ANNUAL TOWN MEETING
ARTICLE 1 — ELECTION
MAY 7, 1985

Pursuant to the Warrant for the Annual Town Meeting, the Inhabitants of the Town of Norfolk qualified to vote in town affairs assembled in MacBride Auditorium at the Norfolk public elementary school on Tuesday, May 7, 1985 to act upon Article 1, the Annual Election of Town Officials.

Polls were declared open at 7 a.m. The Election Workers duly sworn in were Arthur F. Bremilst, Sr., Warden; Frances M. Holman, Clerk; Mary Katapodis, Elizabeth Murray, Julia Dardi and Jane Wolfgang, Tellers; J. William Meau, Ballot Box and Clemence Martineau, Telephone.

The ballot box was found to be in good working order and registered zero. Instructions to voters and specimen ballots were posted at the entrance and within the polling place and a corrected voting list was on display.

The polls were closed at 8 p.m. The ballot box registered 992 or 29% of the eligible voters with the following results:

Moderator for One Year
* Frank J. Gross 771

Board of Selectmen for Three Years
* Fred L. Pfischner 522
William C. Wright 457

Board of Health for Three Years
* Thomas R. Gilbert 722

Board of Assessors for Three Years
* John H. Robbins, Jr. 720

Planning Board for Three Years
* Robert W. Haddleton 711

Water Commissioner for Three Years
* Charles H. Weeber, Jr. 690

School Committee for Three Years
* Priscilla J. Chick 609
* Jane P. Morris 593
Donna Goldman 347

King Philip School Committee for Three Years
* Marilyn S. Eden 719

Housing Authority for Five Years
* Arthur Bremilst (write-in) 90

Housing Authority for Unexpired Three Years
* Bruce A. Simpson 715

Recreation Commission for Three Years
* Ann S. Willever 689

* Declared elected

Trustee of Public Library for Three Years
* Joan C. Smith

Tree Warden for Three Years
* Kenneth E. Tripp

Question 1. Are you in support of lo ering the grade of Town Hill?
Yes: 570
No: 394

Question 2. Regardless of the way voted in Question 1, please indica preference and answer these questio

A.) Do you favor lowering the grad street level?
Yes: 309
No: 477

B.) Do you favor lowering the grad bandstand level?
Yes: 440
No: 350

VOTED to adjourn this meeting u Tuesday, May 21, 1985 at 7:30 p.m. King Philip Junior High School.

Note: All elected officials must sworn in by the day after election.

All resignations from office, whe elected or appointed, should be sub ted and filed with the Town Clerk.



MINUTES OF ADJOURNED ANNUAL TOWN MEETING
MAY 21, 1985
7:30 p.m.
King Philip Junior High School

Meeting opened at 7:30 p.m. by Moderator Frank Gross with the playing of the National Anthem. The Moderator introduced the Town Clerk, Accountant, Town Counsel, Executive Secretary, the Selectmen and the Advisory Board members.

Sworn in as counters were Gus Enos, James Leary, Jack McFeeley, David King, Tim Walsh, David Rosenberg and Vin Panettiere. Present were 199 voters.

VOTED to waive the reading of Warrant and the Return of the Warrant.

Article 1. Completed (Annual Town Election held May 7, 1985).

Article 2. VOTED to fix the salary and compensation of elected officers of the Town and authorize any town board to employ for additional salary of compensation any of its members and fix the salary of compensation thereof: Moderator $1.00; Board of Selectmen $3,959; Town Treasurer $9,275; Town Clerk $11,000; Tax Collector $11,499; Board of Assessors $9,349; Board of Water Commissioners $1,002; Planning Board $2,473; Tree Warden $244; Board of Health members $402; and to raise and appropriate or appropriate from available funds the following to defray department and incidental expenses of the Town for the fiscal year commencing July 1, 1985:

	Raise & Appropriate	Surplus Revenue	Water Revenue	Cemetery
I. GENERAL GOVERNMENT				
A. BOARD OF SELECTMEN				
Salaries	$41,971			
Expenses	15,025			
Fuel & Utilities	4,400			
Out of State Travel	1			
Petty Cash	75			
Annual Report	8,000			
Committee Fund	100			
Assessors' 5-Year Report	2,750			
B. PERSONNEL BOARD				
Salaries	1,050			
Expenses	1,700			
Out of State Travel	1			
C. BOARD OF ASSESSORS				
Salaries	34,927			
Expenses	24,475			
Out of State Travel	1			
D. (1) TREASURER				
Salaries	15,707			
Expenses	3,885			
D. (2) TAX TITLE				
Salaries	3,990			
Expenses	15,000			
E. COLLECTOR OF TAXES				
Salaries	26,951			
Expenses	12,235			
Travel, Meetings & Dues	300			
Petty Cash	75			
F. TOWN CLERK				
Salaries	21,888			
Expenses	2,589			
Travel, Meetings & Dues	175			
Petty Cash	25			

GENERAL GOVERNMENT

	Raise & Appropriate	Surplus Revenue	Water Revenue	Cemete
G. TOWN COUNSEL				
Retainer Fees	7,776			
Legal Fees	4,500			
H. TOWN ACCOUNTANT				
Salaries	30,518			
Expenses	1,740			
I. PLANNING BOARD				
Salaries	4,365			
Expenses	2,076			
J. REGISTRARS OF VOTERS				
Salaries	2,861			
Expenses	1,150			
Computer Services	1,600			
K. APPEAL BOARD				
Salaries	1,704			
Expenses	920			
L. CONSERVATION COMMISSION				
Expenses	1,700			
Conservation Fund	10,000			
M. COUNCIL ON AGING				
Salaries	11,850			
Expenses	4,100			
Transportation Expenses	7,200			
Facilities Rental	1,200			
N. ADVISORY BOARD				
Salaries	1,155			
Expenses	5,360			
O. HISTORICAL COMMISSION				
Expenses	370			
P. SEALER OF WEIGHTS & MEASURES				
Salaries	288			
Expenses	75			
Q. BY-LAW COMMITTEE	0			
R. MODERATOR				
Salaries	1			
Expenses	77			
S. PERMANENT BUILDING COMMITTEE				
Salaries	350			
Expenses	9,000			
T. COMPUTER COMMITTEE				
Salaries	150			
Expenses	15,325			
Accounting Software	16,250			
Out of State Travel	600			

GENERAL GOVERNMENT

	Raise & Appropriate	Surplus Revenue	Water Revenue	Cemetery
II. PROTECTION OF PERSONS & PROPERTY				
A. FIRE DEPARTMENT				
Salaries	28,473			
Fire Chief	25,649			
Ambulance Salaries	21,844			
Fuel & Utilities	2,900			
Expenses	17,725			
Petty Cash	100			
Training & Tuition	5,000			
Out of State Travel	1			
B. BUILDING DEPARTMENT				
Salaries	41,146			
Growth Compensation	7,000			
Expenses	2,204			
Fuel & Utilities	3,100			
Rough Mileage Allowance	425			
Out of State Travel	0			
C. ANIMAL CONTROL DEPARTMENT				
(1) ANIMAL CONTROL OFFICER				
Salaries	2,481			
Expenses	2,300			
Fuel & Utilities	1,400			
(2) ANIMAL INSPECTORS				
Salaries	763			
Expenses	150			
D. POLICE DEPARTMENT				
Salaries	452,634			
Expenses	49,376			
Out of State Travel	1			
Fuel & Utilities	14,000			
Petty Cash	50			
E. CIVIL DEFENSE				
Salaries	413			
Expenses	1,196			
F. TREE DEPARTMENT & INSECT PEST CONTROL				
Tree Warden Salary	244			
Tree Warden Expenses	18,968			
I.P.C. Salary	244			
I.P.C. Expenses	9,838			
G. FIRE/POLICE COMMUNICATIONS				
Salaries	79,446			
Expenses	1,600			
H. FIRE/POLICE STATION EXPENSE				
Fuel & Utilities	13,900			
Expenses	8,350	2,500		
III. HEALTH & SANITATION				
A. BOARD OF HEALTH				
Salaries	18,216			
Expenses	22,415			

GENERAL GOVERNMENT

	Raise & Appropriate	Surplus Revenue	Water Revenue	Cemet
B. SEWER STUDY COMMISSION				
Expenses	507			

VOTED to adjourn meeting to May 23, 1985, same time and place.

Meeting adjourned 11:09 p.m.

May 23, 1985

7:30 p.m. 136 voters attending

IV.	HIGHWAY DEPARTMENT			
	A. TOWN HIGHWAY			
	Salaries	210,305		
	Expenses	97,640		
	B. SPECIAL PROJECTS	90,000		
	C. SANITARY LANDFILL			
	Salaries	11,453		
	Fuel & Utilities	5,300		
	Expenses	15,650		
	D. SNOW REMOVAL			
	Salaries	25,000		
	Fuel & Utilities	5,550		
	Expenses	44,500		
	E. HIGHWAY GARAGE			
	Fuel & Utilities	28,295		
V.	VETERANS' SERVICES			
	A. VETERANS' BENEFITS	5,000		
	B. VETERANS' ADMINISTRATION			
	Salaries	1,724		
	Expenses	560		
VI.	SCHOOLS			
	A. NORFOLK ELEMENTARY EXPENSES	1,397,503	114,000	
	B. KING PHILIP REGIONAL EXPENSES	1,286,152		
	C. TRI-COUNTY REGIONAL EXPENSES	73,098		
VII.	NORFOLK PUBLIC LIBRARIES			
	Salaries	62,020		
	Expenses	26,285		
	Fuel & Utilities	5,150		
	New Roof		4,000	
VIII.	RECREATION			
	A. RECREATION COMMISSION			
	Salaries	7,452		
	Expenses	4,260		

GENERAL GOVERNMENT

	Raise & Appropriate	Surplus Revenue	Water Revenue	Cemetery
B. RECREATION FOR HANDICAPPED				
Salaries	485			
Expenses	1,000			
C. RECREATION FIELD MAINTENANCE				
Salaries	3,428			
Expenses	2,400			
IX. DEBTS & INTEREST	327,197		45,120	
X. UNCLASSIFIED				
A. TOWN MEMORIAL DAY	830			
B. RESERVE FUND	60,000			
C. INTEREST — Article 44	2,000			
D. INSURANCE	96,444			
E. SEPTAGE DISPOSAL ASSESSMENT	8,500			
F. HUMAN SERVICES				
Norfolk Mental Health	3,181			
S.N.A.R.C.	2,439			
F.A.C.E.	1,500			
G. STREET LIGHTING				
Fuel & Utilities	21,200			
H. TRAFFIC SIGNAL REPAIRS	1			
I. RIGHT TO KNOW COORDINATOR	3,000			
J. ENGINEERING ASSISTANCE	2,500			
XI. EMPLOYEE BENEFITS				
A. STATE & COUNTY RETIREMENT	103,000			
B. MEDICAL INSURANCE	103,665			
C. LIFE INSURANCE	2,662			
D. UNEMPLOYMENT COMPENSATION	0			
E. LONGEVITY — including Elementary School	36,600			
F. MERIT	0			
XII. PUBLIC SERVICES				
A. WATER DEPARTMENT				
Salaries			57,858	
Expenses			28,274	
Project Engineering			6,500	
Purchase of Water			2,500	
Gasoline & Utilities			14,890	
Out of State Travel			1	
Petty Cash			50	

	Raise & Appropriate	Surplus Revenue	Water Revenue	Cemeter
B. CEMETERY				
Salaries				4,99
Expenses				6,72

Article 3. **VOTED** to indefinitely postpone (action taken in Article 2).

Article 4. VOTED to transfer $3,525 from Fiscal Year 1985 Water Department Maintenance Fuel & Utilities Account to Fiscal Year 1985 Water Department, Outside Contracts/Emergencies.

Article 5. VOTED to raise and appropriate $5,500 for an audit of the Town's books and accounts.

Article 6. VOTED to transfer the sum of $15,000 from the "Aid to Libraries" Account for furnishing and equipping the Public Library.

Article 7. VOTED to authorize the Board of Selectmen to accept and enter into contracts for the expenditures of any funds allotted or to be allotted by the Commonwealth for the construction or reconstruction or the improvements of roads within the Town.

Article 8. VOTED to raise and appropriate $33,000 of gasoline tax monies for construction of and/or improvements to Pond Street to be used in conjunction with monies under Article 9.

Article 9. VOTED to transfer from Surplus Revenue $8,500 to be used in conjunction with and in addition to any funds allotted by the Commonwealth (Chapter 234, $25,499) for the construction, reconstruction, or improvements to Pond Street.

Article 10. VOTED to raise and appropriate $2,000 for the renovation of one baseball or softball diamond, located at the Freeman-Centennial Schools; work to be done by the Highway Department.

Article 11. VOTED to raise and appropriate $3,000 for the development of new soccer field located at the Freeman-Centennial Schools; work to be done by the Highway Department.

Article 12. DEFEATED motion to transfer $33,465 from Surplus Revenue for the renovation of the Town Pond.

VOTED to adjourn meeting to May 28, 1985, same place and time. Announcement made of Special Town Meeting to be held on June 26; warrant opened on May 28, 1985 and closed on June 3, 1985 at end of Selectmen's meeting.

Meeting adjourned 11:06 p.m.

May 28, 1985

Meeting resumed at 7:43 p.m. with 128 persons attending.

Article 13. VOTED to indefinitely postpone this article (additions to computer system).

Article 14. VOTED to raise and appropriate $15,000 to develop a design for the expansion of Town Offices, effort to be executed by the Permanent Building Committee.

Article 15. VOTED to raise and appropriate $2,500 to hire a Landscape Architect to prepare a landscape design proposal for Town Hill, effort to be executed by the Permanent Building Committee.

Article 16. VOTED to transfer $4,000 from Surplus Revenue to purchase a second copy machine for the Town Hall.

Article 17. VOTED to direct that the Town Lockup be moved to the location requested by the Historical Commission, utilizing available funds from the Library expansion project, to the location approved by the Zoning Board of Appeals onto a foundation built from available Library funds, and to raise and appropriate $500 to paint the exterior, replace the roof and any sills.

Article 18. VOTED to raise and appropriate $20,000 to purchase a street sweeper for the Highway Department.

Article 19. VOTED to raise and appropriate $5,000 to purchase a new snow plow for the Highway Department.

Article 20. VOTED to raise and appropriate $3,000 to purchase an arc welder for the Highway Department.

Article 21. VOTED to raise and appropriate $39,600 to construct an unloading and recycling area at the Town Landfill.

Article 22. VOTED to accept all State and Federal grants for the Water Department which do not require matching funds from the Town or any representative or agency thereof and will not obligate or encumber any resident of the Town of Norfolk without a town meeting.

Article 23. VOTED to transfer $10,100 from Water Department Revenue to purchase a new ¾ ton, 8 cylinder truck for the Water Department.

Article 24. VOTED to transfer $3,26 from Water Department Revenue to extend the water main a distance of 300± feet on Mayflower Road from Old Mill Road to Standish Road to complete a loop for fire flow.

Article 25. VOTED to transfer $42,000 from Water Revenue and transfer $63,000 from the Stabilization Fund for a total of $105,000 to extend the water main on North Street from the intersection of Pond Street to a point on North Street in a southwesterly direction to complete the loop of the existing water main at or about 121 North Street.

Counted vote: Yes, 83; No, 19

Article 26. VOTED to raise and appropriate $59,350 to purchase materials only for Seekonk Street from Brookside Lane to Stop River Road, a distance of 4,000 feet and to do nothing further. This action to buy the materials shall not be consummated until a suitable contract has been established with the developer Clapp/Loring to cover all construction, blasting, installation and road repairs.

Counted vote: Yes, 78; No, 2

Article 27. VOTED to transfer $4,50 from Water Department Revenue for necessary cleaning and repairs to the Gold Street well.

Article 28. DEFEATED motion to accept the provisions of Massachusetts General Law, Chapter 148, Section 26G

VOTED to adjourn this meeting to May 29, 1985 at 7:30 p.m., same place. Adjourned 11:14 p.m.

May 29, 1985

Meeting resumed at 7:30 p.m. with 80 persons attending.

Article 29. VOTED UNANIMOUSLY to accept a revised and enlarged Norfolk Zoning Map, dated May 1983, revised February 22, 1985, a copy of which is on file with the Town Clerk.

Article 30. VOTED UNANIMOUSLY to amend Section D.2.h. of the Town of Norfolk Zoning Bylaw by

1) Striking Section 2.0 and substituting in place thereof the following Section 2.0:

Section 2.0 Permitted Uses — The Flood Plain/Wetlands Protection Districts shall be considered as overlying other districts.

The underlying permitted uses are allowed subject to obtaining a Special Permit from the Board of Appeals as provided in Section 4.1, hereof provided they meet the following additional requirements, as well as those of the State Building Code dealing with construction in floodplains.

In the floodway, designated on the Flood Boundary and Floodway Map (Flood Insurance Rate Map further described in Section 5.0 herein) the following conditions shall apply:

A.) All encroachments, including fill, new construction, substantial improvements to existing structures,.and other development are prohibited unless certification by a registered professional engineer is provided by the applicant demonstrating that such encroachment shall not result in any increase in flood levels during the occurrence of the 100-year flood.

B.) Any encroachment meeting the above standard shall comply with the flood-plain requirements of the State Building Code.

The following uses shall be allowed within the Flood Plain/Wetlands Districts without requiring a special permit.

2) By adding to Section 5.0 the following sentence:

The Flood Plain District includes all special flood hazard areas designated as Zone A, A1-30, on the Town of Norfolk Flood Insurance Rate Maps (FIRM), effective August 19, 1985, as amended. A copy of the Floodway and Flood Insurance Map and Flood Insurance Study is on file in the office of the Town Clerk.

Article 31. VOTED to amend the Zoning Bylaws and Zoning Map by rezoning from Single Residence R3 to Single Residence R1 the land shown on Assessors' Map 12, block 62, lots 2, 6 and 118.

Counted vote: Yes, 47; No, 15.

Article 32. VOTED to indefinitely postpone this article (Bylaw amendment — abandoned wells).

Article 33. VOTED UNANIMOUSLY to amend Article IV of the Revised Town Bylaws by striking Section 5.C.1. and substituting in place thereof the following new Section 5.C.1.: 1) The street location of the proposed excavation, the proposed depth of excavation and the elevation of the highest annual high water table, as determined by the test pits and soil borings. 2) By inserting after Section 5.D.5. the following new section: 6) That the depth of any excavation shall not be made lower than ten (10) feet above the annual high water table.

Article 34. VOTED to amend the Zoning Bylaw and Zoning Map by rezoning the following described parcel from Residence R1 to Residence R3, said parcel being bounded:

WESTERLY: by Myrtle Street and Dean Street;

NORTHERLY: by the utility right-of-way to the eastern boundary of Lot 7, Block 36;

EASTERLY: by existing property lines bordering on the following lots: Eastern border of Lot 7, Block 36 then along a line extending from southeast corner of Lot 7, Block 36 to the westernmost corner of Lot 82, Block 36 then along eastern border of Lot 3, Block 36 to Medway Street then along eastern border of Lot 40, Block 37 then extended south-southwesterly 500 feet from Medway Street to the southern border of the district;

SOUTHERLY: by a line 500 feet south of and parallel to Medway Street running from the extension of the easterly border of Lot 40, Block 37 northwesterly to Myrtle Street all as shown on Assessors Map 9 as revised as shown on plans filed with the Town Clerk.

Counted vote: Yes, 47; No, 16.

Article 35. VOTED to indefinitely postpone this Article (Bylaw change — underground fuel storage).

Article 36. VOTED to indefinitely postpone this Article (acquire land around well field).

Article 37. VOTED to amend Section D-2 Schedule of Use Regulations of Zoning Bylaw to the following extent: 1) By changing the designation "No" to the designation "SP" under the column heading for the Health Maintenance and Professional Office District as follows:

a. Public and Semi-Public
   8) Day care nursery
   10) Facility for the evaluation, treatment or counselling of persons suffering from alcoholism, drug dependence or mental illness who do not require general hospital admission
   12) Office or meeting room of a non-profit service organization

Counted vote: Yes, 69; No, 1.

Article 38. VOTED to indefinitely postpone this Article (Personnel Bylaw).

Article 39. VOTED to indefinitely postpone this Article and request the Board of Selectmen put this Article and Article 40 on the Warrant for the Special Town Meeting of June 26, 1985.

Article 40. VOTED to indefinitely postpone this article (longevity program).

Article 41. VOTED to indefinitely postpone this Article and request the Board of Selectmen put this Article on the Warrant for the Special Town Meeting of June 26, 1985.

Article 42. VOTED to indefinitely postpone this Article and request the Board of Selectmen put this Article on the Warrant for the Special Town Meeting of June 26, 1985.

Article 43. DEFEATED motion to amend Article VI of the Revised Bylaws of the Town of Norfolk by adding the words "including Professional Service Contracts" after the word "agreements" in Article 6, Section 1.

Counted vote: Yes, 28; No, 29.
Recount: Yes, 31, No. 32.

Article 44. VOTED to authorize the Town Treasurer, with the approval of the Selectmen, to borrow money from time to time in anticipation of the revenue for the financial year beginning July 1, 1985 in accordance with the provisions of General Laws, Chapter 44, section 4, and issue a note or notes therefore payable within one year, and to renew any note or notes as may be given for a period of less than one year in accordance with General Laws, Chapter 44, section 17.

Article 45. VOTED UNANIMOUSLY to authorize the Board of Selectmen to advertise in a local paper and to sell at public sale from time to time as it may

deem in the best interest of the Town, any and all lands or portions thereof which the Town has acquired or may acquire as Tax Title Land, so-called, such sales to be made in the name and in behalf of the Inhabitants of the Town of Norfolk and to authorize the Selectmen to expend from the proceeds of such sale the necessary costs of recording fees, documentary stamps, and Auctioneer's fees, if required.

Article 46. VOTED to grant the Board of Selectmen permission to sell surplus property of the Town exclusive of buildings and land that is no longer needed.

Article 47. VOTED to accept Hoover Road, a distance of five hundred and forty (540) feet plus or minus and the associated drainage easements, as shown on plan dated 11/18/82, revised November 5, 1984 by Landmark Engineering of New England, Inc., a copy of which is on file with the Town Clerk.

Article 48. VOTED to accept Sweetland Farm Road, a distance of two thousand and fifty (2,050) feet plus or minus and the associated drainage easement as shown on a plan dated January 14, 1985, by GLM Engineering Consultants, Inc., a copy of which is on file with the Town Clerk.

Article 49. VOTED UNANIMOUSLY to authorize the Board of Selectmen to take by eminent domain that portion of Spring Street known as Spring Street Extension as laid out by the Selectmen, a copy of which is filed in the office of the Town Clerk and shown on the plan of C. C. Armstrong, Reg. Engineer dated February 17, 1959, recorded in Noffolk Registry of Deeds, Book 3719, Page 151. No appropriation is made for said taking as no damages are to be awarded.

Article 50. VOTED to appropriate for the use of the Norfolk Arts Council any funds from the State which the Town may receive and any funds donated to this Council in the form of gifts or grants.

Article 51. VOTED that the following Committees be appointed annually: 7 members of the Arts Council; 5 members of the Bay State Correctional Facilities/Citizens Advisory Committee; 3 members of the Cemetery Commission; 5 members of the Insurance Advisory Committee; 4 members and Executive Secretary ex-officio of the Mirror Lake Study Committee; 5 members of the Pesticide Control Study Committee; 3 members and the Highway Superintendent ex-officio of the Sanitary Landfill Committee; 5 members of the Sewer Study Committee; 3 members of the Zoning Bylaw Committee plus one ex-officio member designated by each of the following: Board of Appeal, Planning Board, Conservation Commission, Board of Health, and also as ex-officio members, the Building Inspector and Town Counsel; 7 members of the Cable Television Advisory Committee; 5 members of Southwood Hospital Study Committee; 7 members of the Growth Study Commission including one member each from the Planning Board, Board of Health, Conservation Commission, Water Commission and 3 public members appointed by the Board of Selectmen; 3 members of the Hazardous Waste Committee, 5 members of the Chapter 504 Committee, 5 members of the Ground Water Protection Committee.

DEFEATED motion that Board of Selectmen appoint a committee of 3 persons to investigate those steps required to change the current format of open town meeting to that of a representative form of town meeting. Said commit to report to the town at the adjourn town meeting in May of 1986 as to findings and recommendations.

VOTED that the Town present mandate to the Board of Water Co missioners to reconsider the priori on their Master Plan to more adequat take into account areas of town such but not limited to, Populatic/Kingsb area which may have water proble and a pressing need for town water. Pl to be presented by the water comm sioners at next year's annual town me ing for Town approval.

VOTED that the Town should inv tigate the requirements, advantages cost of joining the S.E. Mass Incinera Facility.

Article 52. VOTED to raise and a propriate the following in accorda with the General Laws, Chapter 44, S tion 64: Unpaid bill 4/30/84 for d processing services, Board of Assess $442.46; Longevity for Veterans' Age Animal Control Officer, Assistant Bui ing Inspector, Electrical Inspect Plumbing Inspector, Gas Inspector, sistant Electrical Inspector and Build Commissioner $1,600.

Counted vote: Yes, 62, No,

Article 53. VOTED to indefinit postpone this Article (transfer unsp monies).

Article 54. VOTED to indefinit postpone this Article (unfunded pens liability).

Article 55. VOTED to indefinit postpone this article (Stabilizati Fund).

VOTED to dissolve this meeti Meeting dissolved 10:15 p.m.

Elinor H. Pearson
Town Clerk

MINUTES OF SPECIAL TOWN MEETING
McBRIDE AUDITORIUM
June 26, 1985
7:30 p.m.

Meeting opened by Moderator Frank Gross who introduced the Town Clerk, Accountant, Board of Selectmen and Advisory Board. 145 persons attending. James Leary and Thomas Walsh sworn in as counters.

ARTICLE 1

VOTED to transfer the following:

$1,191 by transfer of $691 from Surplus Revenue and $500 from the Selectmen's Salary Accounts to Selectmen's General Expense.
441 by transfer from Surplus Revenue to the Unclassified Traffic Light Account.
196 by transfer from Surplus Revenue to Council on Aging Expenses.
2,740 by transfer from the Police Department Salary Account to Police Department Expenses.
1,903 by transfer from the Police Department Salary Account to Dispatching Department Salary Account.
1,014 by transfer from Surplus Revenue to Town Counsel Litigation Account.
2,000 from Water Department Revenue to Water Department Expenses.

ARTICLE 2

VOTED to approve the following amendment to the Personnel Bylaw:

LONGEVITY PROGRAM

FULL-TIME EMPLOYEES

Eligibility

Full-time employees having completed 36 months or more of service on June 30 of the previous fiscal year will be qualified to receive longevity payment during the current fiscal year, provided they were employed by the Town on June 30 of the previous year.

For current full-time employees whose continuous work history for the Town includes permanent part-time or part-time employment, length of service is determined as follows:

Each year full-time completed counts as 12 months of service.
Each year permanent part-time completed counts as 6 months of service.
Each year part-time completed counts as 3 months of service.

Full-Time Service Payment Schedule

Months of Service Completed as of 6/30/85	Lump Sum Payment
0-35	$ 0
36-59	210
60-83	420
84-107	625
108-131	835
132-143	1,050
144-155	1,150
156-167	1,250
168 and over	1,665

PART-TIME EMPLOYEES

Eligibility

Part-time employees having completed 36 months or more of service on June 30 of the previous fiscal year will be qualified to receive a longevity payment based on the number of hours worked in the previous fiscal year. The lump sum payment is due in the current fiscal year, provided they were employed by the Town on June 30 of the previous fiscal year.

Part-Time Service Payment Schedule

Months of Service Completed as of 6/30/85	Per Hour Rate for Lump Sum Payment (non-cumulative)
0-35	$ 0
36-59	.10
60-83	.20
84-107	.30
108-131	.40
132-143	.50
144-155	.55
156-167	.60
168 and over	.70

Said funds to be distributed by the Town Accountant with the approval of the Personnel Board.

ARTICLE 3
VOTED to approve the following amendments to the compensation schedule of the Personnel Bylaw:

COMPENSATION SCHEDULE

[MANAGEMENT — Grades 10-17 — no changes]

CLERICAL (hourly)

Grade	Min.	Mid.	Max.
9	$6.07	$7.60	$9.11
8	5.47	6.83	8.21
6	4.38	5.48	6.57

[TECHNICAL AND PROFESSIONAL — Grades A-M — no changes]

[Add the following paragraph following schedule]
All requests for salary increases within the Compensation Schedule will be reviewed by the Personnel Board to ensure fair proper application of such increases. The Personnel Board will render their recommendation within 60 days of formal requ

ARTICLE 4
VOTED to approve the following amendments to the Personnel Bylaw:

CLASSIFICATION SCHEDULE

Position	Grade
CLERICAL	
Clerk III	
Assistant Treasurer	9
Clerk II	
Secretary, Zoning Board of Appeals	8

ARTICLE 5
VOTED to amend the Personnel Bylaw by inserting the following performance appraisal program:

PERFORMANCE APPRAISAL PROGRAM

1.0 Introduction

This program is intended to accomplish a number of goals:

a. Provide a method of improving the effectiveness and the efficiency of the individuals and the organizations.

b. Serve as a conduit for communications and feedback outside of routine daily interactions.

c. Provide a basis for formal personnel decision-making.

d. Serve as a basis for recognizing accomplishments, need for guidance, development, training, and support.

e. Furnish reliable information and records for the proper placement of employees.

f. Provide a process of establishing goals and objectives.

g. Provide a basis for evaluating an employee's performance for completion of probation; annual increases, promotions; and general performance.

2.0 Applicability

This program applies to all Town employees covered by the Personnel Bylaw.

3.0 Schedule

Each employee shall be reviewed semi-annually. During the month of July Part I of the appraisal form will be completed and in January Parts I and II will be completed, and at the end of any probationary period, and in addition a performance review may be given at the discretion of the supervisor.

4.0 Relation to Salary Adjustments

On an annual basis, and prior to the request for budgets, the Personnel Board shall issue a memorandum with input from the Advisory Board and Board of Selectmen and other members of Town management which will explain the impact of the performance evaluation (if any) on merit, if in effect, and general increases and promotions, etc. This memorandum will guide Department Heads in the preparation of budgets. The actual awarding of increases is subject to the annual budget process including Town Meeting approval of individual budgets.

5.0 Administrative Procedures

a. The Personnel Board shall recommend performance appraisal forms to be used by all personnel.

b. The Personnel Board shall maintain a file copy of all completed forms.

c. Approximately one week prior to the scheduled review, the employee will receive a draft appraisal from the "evaluator" (see below). The draft will be discussed at the review. The final appraisal will be returned to the employee within one week of the review for employee comment and signature.

d. The employee shall send the signed form to the evaluator for signature. A copy of the completed form will be given to the employee and to the Personnel Board for filing. The evaluator shall maintain the original in a file.

e. All material used and all conversations during the appraisal process will be confidential and access limited to the parties involved.

f. Personnel that work part-time in more than one department shall receive multiple reviews.

g. Evaluators shall be as shown in 6.0. Where the evaluator is an individual rather than a board, the secondary reviewer shown will review and approve the completed performance appraisal before forwarding to the Personnel Board. No secondary reviewer will be required when a full board is the primary evaluator.

GENERAL GOVERNMENT

6.0 Evaluators:

POSITION	EVALUATOR	SECONDARY REVIEWER
Executive Secretary	Board of Selectmen	Not required
Fire Chief	Board of Selectmen	Not required
Building Commissioner	Board of Selectmen	Not required
Superintendent of Streets	Board of Selectmen	Not required
Town Engineer	Board of Selectmen	Not required
Town Accountant	Board of Selectmen	Not required
Water Superintendent	Water Commission	Not required
Chief Dispatcher	Police Chief	Board of Selectmen
Administrative Secretary	Executive Secretary	Board of Selectmen
Assistant Town Clerk	Town Clerk	Personnel Board
Bookkeeper, Tax Collector	Tax Collector	Personnel Board
Police Personnel (except contract employees)	Police Chief	Board of Selectmen
Executive Director, Council on Aging	Council on Aging	Not required
Clerk, Council on Aging	Executive Director	Council on Aging
Building Department Personnel (including Inspectors)	Building Commissioner	Board of Selectmen
Board of Health Personnel	Board of Health	None required
Water Department Personnel	Water Superintendent	Water Commission
Highway Department Personnel	Superintendent of Streets	Board of Selectmen
Assistant Treasurer	Treasurer	Personnel Board
Assessor's Department Staff	Board of Assessors	Not required
Planning Board Staff	Planning Board	Not required
Board of Appeals Staff	Board of Appeals	Not required
Librarian	Library Trustees	Not required
Library Staff	Librarian	Library Trustees
Accounting Staff (including Assistant)	Town Accountant	Board of Selectmen
Fire Personnel (including all firefighters and EMTs)	Fire Chief	Board of Selectmen
Dispatchers	Chief Dispatcher	Board of Selectmen
Gatekeeper	Board of Health	Not required
Police Chief	Board of Selectmen	Not required

7.0 Criteria

In the conduct of the performance appraisal, a number of criterion will be used to guide the conduct of the appraisal and serve as catalysts for the communication process. The criteria for each group of employees are defined below.

A. Managerial-Professional Employees

1. *Human Resources-Relations* — This criterion concerns the ability to secure cooperation and obtain optimum res through the efforts of others. Included within this category is the ability to effectively supervise subordinates; work effectively with peers, and committee-board members. This criterion focuses on the ability to exhibit fair and uniform treatment to subordinates; flexibility; ability to cooperate with others and obtain cooperation fr others; sensitivity to group dynamics; and leadership skills.

2. *Personal Work Ability; Work Organization; Analytical Abilities* — This criterion relates to the ability to concept ize department needs and organize necessary programs and activities to meet these needs. For operational dep ments this focuses on the organization and control of work to increase efficiency and effectiveness. For staff dep ments this focuses on the analysis of information and development of program-policy proposals which meet T goals and objectives. This criterion also concerns the ability to manage time; process and integrate information; to organize workload based upon relative priorities. Other components include the ability to delegate and as responsibility.

3. *Communications* — This criterion addresses the question of whether the manager through written and verbal c munications demonstrates a thorough understanding of the purposes and types of different forms of communicati and uses them in an appropriate manner. The criterion focuses on whether the communications are appropri timely; concise; meaningful; effectively organized; and understood by the recipient. This criterion is also used mode for defining the communication methods and requirements between the Executive Secretary (where applicat department head, subordinate manager, committees-boards, and peers.

4. *Financial and Material* — This criterion provides an opportunity to identify the individual's budget and material resources management skills. The criterion focuses on the question of whether the individual demonstrates fiscal accountability and utilization of resources. Other areas include the ability to obtain private funding assistance; state or federal aid; and volunteers. Some specific areas of concern are the cost effective use of personnel dollars; purchasing skills; vehicles and equipment maintenance; and budget planning and execution.

5. *Technical Skills* — This criterion concerns the quality of the employee's professional knowledge and skills and the degree to which the employee applies such knowledge and skills in an appropriate and effective manner. Further, evaluation of "Technical Skills" will emphasize the demonstrated willingness of the employee to improve, expand, and adapt those skills in order to maximize effectiveness.

6. *Employee-Employer Relationship* — This criterion addresses the capacity of the manager to assume responsibility, accept accountability, seek appropriate guidance and assistance, provide essential information to the employer and to other managers, give and receive constructive criticism, and participate fully in the establishment and execution of organization goals. This quality is manifested in the degree of confidence shared between the manager and employer. Included in this criterion is the dependability and conscientious attendance of the employee.

7. *Professional Development* — This criterion addresses whether the manager, through continuing education; professional associations; teaching; writing; and various other activities associated with continued growth in a professional area, has demonstrated a commitment to continued self-development of professional capacity and to furthering the development of others in the profession.

8. *Priorities-Goals* — This criterion is two-fold. It provides an arena for the review of the previous period's goals and objectives and the accomplishments or action taken to promote and implement those goals. It further provides the opportunity for the establishment of the next period's goals and objectives.

9. *Discussion Topics* — This criterion presents an opportunity to discuss specific matters concerning working relationships and work environment which are not naturally covered in the specific criteria or objectives. Examples of topics are office space, vehicle availability, work load, etc.

10. *Overall Effectiveness-Comments* — This criterion consists of a narrative summary of the overall effectiveness of the individual's performance and the assignment of a rating. The section should point out any major strengths or weaknesses noted in the specific criteria, primary objectives, and areas of needed improvement.

B. Administrative-Clerical; Technical-Professional

1. *Job Knowledge* — Refers to the skills required by the job, as well as special knowledge useful or necessary in performing assigned duties. Includes the individual's understanding of departmental rules, procedures, workflow and policies, and an understanding of one's own job responsibilities and how they fit in with departmental operations.

2. *Quality of Work* — Refers to the care, safety, accuracy, cleanliness, and orderliness with which work is performed. An individual's thoroughness should be considered, in addition to the individual's safety and accident record.

3. *Quantity of Work* — Refers to general output of the individual and the timeliness with which work is performed. Output should be measured by a recognized record of meeting acceptable standards of output on a regular basis.

4. *Dependability* — Refers to reliability when working without direct supervision, to punctuality, and to conscientious attendance. Attendance is a major component of this criterion. If an employee demonstrates a high level of sick leave usage for the previous year, then there must be a written comment on this criterion on the appraisal form. The comment can be either in the form of an explanation of the individual's attendance record or else a warning to the employee. Normally, an individual with a high usage rate cannot receive a rating of "Above Expectations" in this criterion unless there are extenuating circumstances surrounding the absences, in which case they should be noted on the appraisal form.

5. *Human Relations/Attitude* — Refers to ability to get along with others, as reflected in courtesy and cooperation with supervisors, fellow employees, and the general public. This is an important criterion for all employees. Any employee who is consistently rude to peers and/or the public will be rated no higher than "At Minimum Expectations" on this criterion, and can receive an overall rating no higher than "At Minimum Expectations." An individual's general attitude of approaching his/her job should also be measured here.

6. *Judgment* — Refers to presence of mind, common sense, ability to grasp a situation, think clearly, and develop correct and logical conclusions in an emergency situation. Also to be considered is the individual's ability to make decisions without direct supervision.

7. *Other Criteria* — Some positions may have additional criteria on which employees should be evaluated. These wil determined by the individual's supervisor. In addition to the ones listed below for specific groups of employees (wh may also be used for other employees), some suggestions are loyalty and ability to solve problems.

   a. *Appearance* — Refers to general appearance of the individual and his/her attention to personal groom uniform, cleanliness, proper display of badges and patches, and concern about general health.

   b. *Initiative* — Refers to the willingness and ability to take on responsibility and performing certain tasks with being asked to do so.

   c. *Communications* — Refers to the individual's oral and written skills.

8. *Employees with Supervisory Responsibilities* — should also be judged on the following criteria:

   a. *Management Skills* — Refers to success in planning and organizing work and achieving goals within schedu time and fiscal limits.

   b. *Motivation of Employee* — Refers to success in gaining cooperation and high level of performance of emplo supervised.

   c. *Development of Employees* — Refers to success in training employees in skills for required duties, as well providing for flexibility in back-up.

9. *General Appraisal — All Employees* — The evaluator will give an overall evaluation of the employee's performa including an overall rating. This is the most important part of the form and should include reference to obvi strengths and weaknesses.

   Recommendations should be made for making use of particular strengths or remedying specific weaknesses. Recommendations for improvement should be as specific as possible.

8.0 Ratings

A. Managerial-Professional Employees

In evaluating the performance of a managerial employee, the following four rating categories will be used:

1. *Exceeds Requirements* — This rating will be reserved for those individuals who consistently perform at a level wh exceeds the requirements of their positions and make positive contributions to the overall effectiveness and credibil of Town Government. In order to exceed requirements, the employee must achieve excellence in the quality of wo produced as well as maintain a high level of productivity. Special proficiency in leadership and/or professional skil creativity, and innovation characterize those individuals who attain this rating.

2. *Meets Requirements* — This rating will apply to those individuals who consistently meet and, at times exceed, t requirements of their positions. In order to meet requirements, work must be accomplished in an efficient and tim manner; the employee must work effectively with others; the employee must use time and resources effectively; a reasonable department goals must be regularly established and met.

3. *Needs Improvement/New in Position* — This rating will apply to those individuals who have demonstrated t inability to meet the requirements of their position. When using this rating the evaluator will indicate if there are oth factors which should be considered along with the individual's actual performance. Examples of these other fact might be insufficient allocation of resources to accomplish departmental goals; failure of vendor, consultant, etc. meet contract requirements; or a new manager with insufficient time in the position to meet all requirements.

4. *Marginal* — This rating will apply to those individuals whose performance has been consistently at a less than sat factory level. The employee has been put on notice that improve performance is required within a set time per specified by supervisor. If improved performance is not achieved during this period the employee will be dismiss

Examples of performance in need of improvement include failure of a department to operate efficiently; underutilization ineffective utilization of human and monetary resources within the department; lack of organizational and leadership skil failure to operate within the established parameters and procedures; and failure to establish and meet goals. Managers wh performance is in need of improvement risk undermining the effectiveness and credibility of Town Government.

In evaluating Management/Professional employees, ratings will be based upon the individual's performance as well as t department's performance.

B. Administrative-Clerical; Technical-Professional

In evaluating the performance of an employee in one of the groups above, the following four rating categories will be used.

1. *Exceeds Requirements* — In order to achieve this rating, an employee should be recognizably above average frequently exceeding the requirements of the job.

2. *Meets Requirements* — This rating will apply to those individuals who consistently meet and, at times exceed, the requirements of their positions.

3. *Needs Improvement/New in Position* — This rating is used to identify problem areas where additional training, supervision, coaching, counseling or special attention is warranted. The employee is basically performing the duties of the job, but not at a level which is expected. It implies that the difficulty is correctable.

4. *Marginal* — This rating will apply to those individuals whose performance has been consistently at a less than satisfactory level. The employee has been put on notice that improved performance is required within a set time period specified by the supervisor. If improved performance is not achieved during this period the employee will be dismissed.

ARTICLE 6

VOTED to transfer from the Police Department Salary account the sum of $4,000 for purchase of a state-of-the-art breath analyzing testing machine, and that a grant of $3,000 from the Commonwealth of Massachusetts be returned to the General Fund when received.

ARTICLE 7

VOTED to transfer $20,000 from the appropriation under Article 3 of the February 1985 Special Town Meeting to Water Revenue.

ARTICLE 8

DEFEATED motion to contract for blasting or ledge removal for the installation of a water main on Seekonk Street.

ARTICLE 9

DEFEATED motion for 5% salary adjustments.

ARTICLE 10

VOTED to raise and appropriate the sum of $1,890 to be added to the Planning Board's Clerical Salary Account for Fiscal Year 1986.

ARTICLE 11

VOTED to transfer from Surplus Revenue the sum of $1,420 to cover costs of this Special Town Meeting.

VOTED to dissolve this meeting at 9 p.m.

Elinor H. Pearson, *Town Clerk*



GENERAL GOVERNMENT

MINUTES OF SPECIAL TOWN MEETING
King Philip North
November 5, 1985
7:30 p.m.

Meeting opened with Moderator Frank Gross introducing the Town Clerk, Accountant, Board of Selectmen, Town Counsel and Advisory Board members.

Sworn in as counters were John McFeeley, Vincent Panettiere and James Martin.

VOTED: To waive the reading of the warrant and the return of the warrant.

Article 1. VOTED BY MAJORITY to transfer $3,884 from the Library Salary account to the Library Expense account and $5,200 from the Police Salary account to the Police Expense account to fund cleaning services for the new buildings.

Article 2. VOTED BY MAJORITY to raise and appropriate the sum of $3,493 to reimburse the Highway Department Salary account for cleanup expenses incurred as a result of Hurricane Gloria.

Article 3. VOTED BY MAJORITY to raise and appropriate the sum of $20,000 for Tree Warden Expenses to fund the cleanup of trees and brush within the town as a result of Hurricane Gloria.

Article 4. VOTED BY MAJORITY to raise and appropriate the sum of $12,262 for the Highway Department Equipment Hire account as reimbursement for expenses incurred as a result of Hurricane Gloria.

Article 5. VOTED BY MAJORITY to transfer $11,000 from Highway Department Expense account to the Planning Board Engineering account.

Article 6. VOTED to indefinitely postpone this article (purchase an insurance liability policy for the Town).

Article 7. DEFEATED motion to contract ash for trash with Town of Framingham.

Counted vote: Yes, 68; No, 107.

Article 8. VOTED UNANIMOUSLY to raise and appropriate $110 for payment of an unpaid 1984 Assessors' bill to M.M.C., Inc.

Article 9. VOTED BY MAJORITY to transfer from Surplus Revenue the sum of $59,739.13 to pay Marcia A. Johnston, widow of Samuel J. Johnston, as compensation due Samuel J. Johnston for 139 accumulated sick pay days earned by Samuel J. Johnston for services rendered to the Town of Norfolk.

DEFEATED motion to reconsider Article 9.

Article 10. VOTED BY MAJORITY to accept an Equal Educational Opportunity Grant for Fiscal Year 1986 in the amount of $22,283 under the provisions of General Laws Chapter 70A, Section 5 as inserted by Chapter 188 of the Acts of 1985. Said Grant shall be paid by the Norfolk School Committee for direct service expenditures.

Article 11. VOTED BY MAJORITY to approve the acceptance by the King Philip School District Committee of a Professional Development Grant payable by the Commonwealth of Massachusetts on February 15, 1986, August 15, 1986, February 15, 1987 and August 15, 1987 for the purpose of increasing teacher compensation under the provisions of Section 13 of Chapter 188 of the Acts of 1985.

Article 12. VOTED to indefinitely postpone this Article (transfer of Water Department funds).

Article 13. VOTED BY MAJORITY to transfer from Water Departm Revenue the sum of $3,600 to be c bined with the monies appropri under Article 24 of the Annual Fo Meeting to extend the water main Mayflower Road 300± feet from Mill Road to Standish Road to co plete a loop for fire flow.

Article 14. VOTED to indefini postpone this Article (Personnel Byl

Article 15. VOTED BY MAJORITY to raise and appropriate the sum $3,000 to fund the formal opening the new town library and police and station.

Article 16. VOTED BY MAJORITY to transfer from Surplus Reve the sum of $240,000 to the Stabiliz Fund.

Article 17. VOTED BY MAJORITY to raise and appropriate the sum $1,285.05 to defray the costs of meeting.

Article 18. VOTED BY MAJORITY to raise and appropriate the sum $7,700 to be used for purchase of p valves, hydrants, related hardware other water main hydraulic material extend the water main west on Med Street a distance of 120± feet to intersection of Medway and My Streets, and 510± feet southerly Myrtle Street from the same inter tion. Before work is begun, the W Commissioners will sign a suitable ag ment with the Developer for comple of the installation work.

Motion to reconsider Article 7 denied by Moderator.

VOTED to dissolve this meet Meeting dissolved 9:10 p.m.

Elinor H. Pear
Town Clerk

BOARD OF REGISTRARS OF VOTERS

Appointed by the Board of Selectmen for a term of three years, the Board of Registrars of Voters members are William F. Coughlin, Jane F. Sullivan, Janet G. Sievert and Elinor H. Pearson, by virtue of her office as Town Clerk. The Board meets monthly on the second Monday at 7:30 p.m. in the Town Hall.

William F. Coughlin was appointed in December to replace James Phelan who resigned to accept another appointment.

1985 was the year for the State Diennial Census, conducted in conjunction with the Annual Town Census. Each census was based on different data and Barbara Evans and the crew of census takers are to be commended for doing a difficult job so well: Patricia Arnhols, Bernice Arnold, Russell Arnold, Mary Jane Boughner, Brenda Bowden, Jean Merritt, Christine Shaw and Gwendolyn Woods.

The population of Norfolk is 6,478 as of January 1, 1985. The State Diennial Census figure is higher since inmates of the four correctional units in Town were included in the count. This census provided the basis for the Precinct plan of three Precincts which is to be in effect in 1987.

Regular registrations sessions were held as usual, and in addition, students at King Philip Regional School, who would be 18 years of age by Town Meeting in May, were registered. A Special Session was held at Hillcrest Village for seniors unable to get to the Town Hall. The number of persons eligible to vote, as of Town Meeting in May 1985, was 3,423:

Democrats	797
Republicans	755
Independents	1,871

PERSONNEL BOARD

At the June 1985 Special Town Meeting several amendments to the Personnel Bylaws were approved: reclassification of the Assistant Treasurer to a Grade 9 and the Zoning Board of Appeals Secretary to a Grade 8; permanent adoption of the Longevity Program for full- and part-time employees; increase in the Clerical Compensation Schedule; and adoption of a Performance Appraisal Program.

Implementation of the Performance Appraisal Program was delayed by circumstances beyond the control of this Board; however, there has been a training workshop for evaluators and the semi-annual review has begun.

To effect a smoothly functioning, equitable method for pay increases, the Board is reviewing requests by Department Heads for salary increases and making recommendations to the Departments and Advisory Board.

In 1982 the Board originally classified the majority of positions held by Town employees. For 1986 one of our major goals is to review all job descriptions and classifications to be certain that any changes in responsibilities of positions are adequately reflected in the Classification Schedule.

PUBLIC SAFETY

ANNUAL REPORT
POLICE CHIEF

As the year has come to a close, this Department has seen many changes. As you all know, it has been a very difficult year for us in feeling the loss of our Department leaders as well as friends, Chief Samuel J. Johnston and Chief Dispatcher Dorothy Campbell. They both took so little and gave so much. I thank you both for sharing and leaving with us those gentle smiles, that great respect for people's feelings and your tremendous love for life.

Having recently moved into the new Police/Fire complex, the officers and I thank you, the townspeople, for providing us with the tools and support to continue to get the job done. A special thanks to the Architect, Builder and Permanent Building Committee for their countless dedicated hours in seeing that the complex be completed professionally.

May I also acknowledge the Board of Selectmen and all of the Town's governing bodies, as well as the residents, f their backing during my recent appoi ment as Chief.

To our Police Administrative Sec tary, Jean Ravinski, who, after ma years of unselfish service, has retire and to George Katapodis upon retir ment after many years of dedicat employment to the Department, G bless and best of luck.

REPORT OF THE POLICE DEPARTMENT

I herewith submit my first annual report of the activities of the Police Department for the year 1985.

PART I CRIMES	1984	1985
Robbery	0	0
Forcible Rape	1	0
Aggravated Assault	12	2
Burglary (Breaking & Entering)	38	20
Larceny	65	51
Motor Vehicle Theft	8	9
PART II CRIMES		
Non-Aggravated Assault	5	3
Arson & Bombing	1	3
Forgery & Counterfeiting	1	4
Fraud	1	2
Receiving Stolen Property	1	1
Vandalism	189	255
Weapons Violations	2	1
Sex Offenses	3	2
Drug Law Violations	3	8
Offenses Against Family & Children	2	0
Operating Under Influence	18	21
Violations of Liquor Laws	7	12
Disorderly Conduct	30	24
General Offenses	1	2
Trespassing	48	29
Civil Complaint	0	4
Unlawful Possession/Tools	0	2
Juvenile Offense	10	6
Attempted Burglary	6	8
Recovered Stolen Property	14	23
Threats	10	7

MISCELLANEOUS	1984	1985
Harrassment	21	9
Officer Field Investigation	62	122
Local Ordinances/By Laws	50	37
Missing Persons	18	27
Missing Property	96	120
Disturbance (General)	38	53
Disturbance (Family)	66	69
Disturbance (Gathering)	140	132
Disturbance (School)	1	0
Child/Youth in Street	9	3
Noise Complaint	153	188
Annoying Phone Calls	31	27
Suspicious Activity	240	395
General Services	292	683
Officer Wanted	151	192
Escort	27	33
Prisoner Transportation	5	34
Building Check (found open)	383	353
Message Delivery	63	69
Animal Complaint	91	162
Assist Municipal Agencies	111	121
Requests Non-police Functions	242	235
Assist Citizen/lock out	78	115
Incapacitated Person	0	0
Fire Alarm - Assists	80	87
Burglar Alarms Answered	495	466
Summonses Delivered	49	83
Assist Other Police Departments	170	202
Attempted Larceny	4	2
Attempted Motor Vehicle Theft	3	4
VIN Checks	8	22
ARRESTS		
Arrests	53	105
Court Action/non-arrest	23	22
MEDICAL/EMERGENCY		
Emergency Services	4	2
Ambulance Assists	119	124
Medical/Mental	29	55
Reported Death	4	6
TRAFFIC SERVICES		
Motorists Assisted	274	235
Traffic/Motor Vehicle Complaints	249	292
Unlawful Operation of Motor Vehicles	35	2
Complaint (Citations written)	200	830
Leaving Scene	20	16
Traffic Control	370	308
Abandoned Vehicle	11	69
Traffic Warning (Citations)	282	391
Recreation Vehicle Complaint	26	77
Traffic Warning (Verbal)	204	501

PUBLIC SAFETY

TRAFFIC ACCIDENTS

Vehicle Accident (Personal Injury)	58	77
Vehicle Accident (Property Damage)	176	178

PERMITS ISSUED

Licenses to Carry Firearms	78
Firearms Identification Cards	60
Fees collected for above & turned over to Town Treasurer	$691.00
Reports to Insurance Companies	140
Fees collected for above & turned over to Town Treasurer	$687.00
Off Duty Details	
Amount Billed	$36,027.44
Amount Paid Officers	$30,944.87
Difference turned over to Town Treasurer	$ 5,082.57

PROPERTY STOLEN/RECOVERED

	STOLEN	RECOVERED
January	$ 1,537.00	$ 1,000.00
February	557.00	- 0 -
March	4,115.00	- 0 -
April	44,972.00	39,230.00
May	2,010.00	- 0 -
June	1,528.00	200.00
July	5,538.00	160.00
August	1,850.00	710.00
September	2,648.00	1,263.00
October	7,339.00	1,000.00
November	10,828.00	3,505.00
December	7,952.00	3,500.00
	$90,874.00	$50,568.00

55.64% recovery rate

INSURANCE RECOVERY ACCOUNT

Amount Received	- 0 -
Amount Spent	$558.22

ANNUAL ACTIVITY REPORT INVESTIGATION DIVISION

Once again during the past year, our incidents of burglaries into private dwellings have reduced. There was also a significant reduction in the number of larcenies during the year. One of the reasons for these reductions has been the education of the citizens in the Town through our Community Awareness Program presentations. These programs cover such subjects as Home Security, Neighborhood Crime Watch, Personal Security and various safety measures. As always, these programs are available to interested parties and organizations within the Town. Please call the Crime Prevention Officer at the Police Station for information.

Most of the follow-up investigations this past year have been in the areas of thefts, house breaks and vandalism. Much of the time spent in these areas requires the assistance of investigators from other police departments. Without their assistance it would be very difficult to resolve many of these crimes. As a result, we are fortunate to have a stolen property recovery rate far above the national average. Our shortest recovery was two days and our longest was 15 months, having been continued from the previous year. Some of these investigations take a lot longer to complete. Most investigations into routine crimes are usually completed in about three months or less. Citizen cooperation has also been a big factor in helping to resolve many of these crimes.

I would like to thank the citizens of Norfolk for their help and cooperation during the last year. Crime prevention should be a community effort. The more people who get involved in taking preventative measures and reporting suspicious activity the more we all can reduce the incidence of crime in the town. I would also like to thank the Police investigators from the area towns who have been so helpful during the year and look forward to their continued support and that of the local citizens, also.

FIRE AND POLICE COMMUNICATIONS

The Police and Fire Communications Department suffered the loss of two of our town's dedicated employees during 1985. In April 1985, Chief Dispatcher, Dorothy C. Campbell, passed away after a long fight against cancer. Police Chief Samuel J. Johnston took charge of the Communications Department after Dot passed away, in addition to his other responsibilities. In August, Chief Johnston passed away after fighting a heart problem for many years. The Town, and the Communications Department, lost two very dedicated employees, but more importantly to us all, two very close friends.

In July of 1985 we added Michael Lavalley to the Communications Department as a full-time dispatcher. We have been under construction here at the station for over a year, and in October we moved to the new communications center in the new section of the police station. We are extremely proud of our new working quarters, and we thank you, the Town's people, for your foresight and generosity.

We have hired and trained six part-time dispatchers this year to fill the need for extra help, should our full-time dispatchers need vacation, holiday or sickness, replacement. On your next visit to the Police and Fire Station you will notice that all dispatching personnel will now be wearing uniforms.

Your Communications Department is open 24 hours a day and is available to aid and assist you, not only with emergency calls, but with questions concerning general information about the Town and its people as well. We thank all Departments, Boards, and the people of Norfolk for their co-operation and support, and shall continue to serve you to the best of our ability.

ANNUAL REPORT OF THE FIRE DEPARTMENT

The Fire Department provides fire prevention, fire suppression, emergency medical services and renders assistance to property owners for certain non-fire emergencies.

The Fire Department personnel consists of one full-time Chief, and 28 Call Firefighters who are paid for their services on a call basis. The Fire Department also employs a part-time Secretary.

TRAINING

Training is held monthly for both Firefighters and Emergency Medical Technicians. In addition to these monthly sessions, members attend programs sponsored by the Massachusetts Fire Fighting Academy, Community Colleges and other professional organizations.

Personnel are involved in the yearly updating procedures for Cardio-Pulmonary Resuscitation and Emergency Medical techniques.

FIRE PREVENTION

The Fire Department has continued to inspect public buildings throughout the year, such as all schools, churches, Southwood Hospital, mercantile establishments and private homes for oil burner, smoke detectors and L.P.G. storage installations.

The Fire Department has also reviewed all blueprints for new construction to insure proper code compliance of the Massachusetts Fire Prevention Regulations.

The Annual Fire Prevention Week was observed this year with the Chief giving fire safety lectures to all school children. The Firefighters' Association sponsored a fire prevention poster contest for the elementary students. Prizes were awarded for first, second and third place in each grade. I would like to commend all of the students for the excellent job they did in drawing the posters. I would like to thank the Staff from the elementary school for their support and help allowing the Fire Department to promote Fire Prevention to the students.

Inspections and Permits	1984	1985
Smoke Detector Inspections	262	238
Oil Burner Inspections	128	100
Blasting Permits	17	16
Gun Powder Permits	2	2
Model Rocket Permits	4	4
Propane Storage Permits	10	12

EQUIPMENT

1976 Mack – 1250 GPM
1,000 gal. water capacity

PUBLIC SAFETY

1967 Ford 850 — 750 GPM
1,000 gal. water capacity
1983 85' Aerial Ladder with
200 feet of ground ladders
1965 Chevrolet 5 Ton Tanker
2,600 gal. water capacity
1980 Chevrolet Brush Truck
250 gal. water capacity
1968 Dodge Brush Truck
400 gal. water capacity
1963 Ford Econoline Emergency Truck
1978 Ford E350 — Class I Ambulance
1982 Chevrolet Impala — Fire Chief's Car
1 Ten-Foot Rescue Boat

ACTIVITIES BY MONTH

Month	Fire Response	Public Service	Ambulance	Total
January	11		25	36
February	13	1	15	29
March	27		13	40
April 1	27		17	44
May	17		17	34
June	7	1	24	32
July	15	—	23	38
August	12	—	18	30
September	12	7	26	45
October	17	1	19	37
November	9	1	18	28
December	8	—	18	26
TOTAL	175	11	233	419
1984 Totals	186	69	204	459

SUMMARY OF ACTIVITIES

Structural Fires	32
Vehicle Fires	18
Brush Fires	37
Rescue	1
Illegal Burning	8
Fire Alarm Malfunction	33
Miscellaneous Responses	46
TOTAL	175

PUBLIC SERVICE RESPONSE

Miscellaneous Responses	4
Portable Generator (power outage)	6
Medical Assistance	1
TOTAL	11

Ambulance Responses	225
Mutual Aid to Other Towns	—
Mutual Aid Received	8
Total Ambulance Responses	233
TOTAL RESPONSES	419

The Emergency number for all Ambulance, Fire and Police Services is 528- 3232. Business calls should be directed to 528-3207.

As you are aware, the Fire and Police Departments have settled into the new building, making it a very pleasant atmosphere to work in. I would like to personally thank the Permanent Building Committee, the Architects, Donham & Sweeney, and the Contractor, Consalvo & Sons, for their endless hours of hard work to ensure that the building was constructed in such a professional manner.

I would also like to thank the Personnel of the Department for their sincere dedication and devotion that they have shown to the Town during the past year.

TREE WARDEN
Insect Pest Control Superintendent

The following is my 22nd annual report to the Town of Norfolk on the care of the town's shade trees.

September 27, 1985 — Hurricane Gloria

What a marvelous storm to remember. Thank you to the great number of the town's people who went out to clear their own street.

My special thank you to all town departments, especially Highway Superintendent F. Arthur Woodworth and his entire crew, for their help both during and after the storm.

The Tree Warden's crews are still in the process of removing dangerous limbs after such a devastating storm. They are working on every town street, but any information as to trees that need attention would be helpful, there is always the possibility some trees have been missed.

A Horticultural Exchange was held with our Chinese Counterparts during a three-week period in early October.

China has a serious shortage of trees. The Capital City of Beijing was assaulted by tons of dust, from dust storms from the Gobi Desert and the arid northwest, in April. To remedy the situation horticulturists in Beijing have planted three million trees during the past two years.

It is then we realize how the Town of Norfolk is blessed with such an abundance of strong, healthy trees.

CIVIL DEFENSE

Unfortunately, devastation of major proportion, known as hurricane "GLORIA", caused frustration, discomfort, and thousands of dollars of damage to many in our town and throughout the area. However, it is gratifying that no loss of life or injury of consequence occurred in our immediate area. Although many of us were greatly annoyed at utility companies, we may now reflect back and realize they too had many frustrating situations taking place that they were required to cope with that were unknown to us. Our local department heads and their people did superbly as usual, during this crisis; aided by private agencies that were called in to assist in eliminating the burdensome chores facing us. Many thanks to all for their endeavors, assistance, and caring. In closing I reflect back on the years I have been associated with the Civil Defense Agency; starting as an auxiliary police officer in 1958 to being appointed as the Director of Civil Defense in 1962. The many hours spent during emergencies, meetings both local and with Sector 1, the friendships established, the cooperation by others during good times and bad, forgetting the frustration, anxiety, yes — even anger, it leaves only the good moments to reflect on. Linda and I have left Norfolk after having raised, educated, and given religious background to our children there. We will miss "Our Town" but we feel privileged to have served our town in various capacities and wish all a fond adieu.

BUILDING DEPARTMENT

Norfolk's increase in single family dwelling construction was just slightly higher than that of 1984, however, the typical home being built is an architect designed structure significantly more complex in construction detail and occupying considerably more square footage than the average home of a few years back.

The following is a list of permits that have been issue during 1985:

NO. OF PERMITS 1984	NO. OF PERMITS 1985	EXPLANATION	EST. VALUE
112	121	New Buildings	$ 12,227,325
3	3	New Commercial	130,000
70	99	Additions/alt. — Residential	885,613
5	8	Additions/alt. — Commercial	516,000
0	3	Additions — Municipal	182,000
23	21	Pools	137,750
55	42	Wood/Coal Stoves	20,378
10	4	Solar Systems	31,700
6	2	Signs	1,000
3	0	Demolitions	—
7	8	Siding	20,900
24	20	Reroofing	13,500
45	17	Miscellaneous	19,100
367	348	TOTALS	$14,185,266
		Totals Bldg. Permit Fees Forwarded to Treasurer:	$ 43,563.50
262	339	Electrical Permits Total Electrical Permit Fees Forwarded to Treasurer:	$ 8,479.50
170	186	Plumbing Permits Total Plumbing Permit Fees Forwarded to Treasurer:	$ 6,701.00
30	32	Gas Permits Total Gas Permit Fees Forwarded to Treasurer:	$ 136.50

PUBLIC SAFETY

PEST CONTROL ADVISORY COMMITTEE

In 1985, the Pest Control Advisory Committee (PCAC) continued to be primary liaison for the residents of Norfolk, town administrators, and the Norfolk County Mosquito Control Project (NCMCP).

This past year saw the retirement of Albert V. Heuser, as Superintendent of NCMCP and the appointment of John J. Smith as his replacement. John's first report as Superintendent accompanies this report.

Again in Spring 1986, there will be limited aerial larvaciding done by NCMCP. The acreage covered is inaccessible by truck and provides prime breeding grounds for mosquitoes. For those areas that are accessible, larvaciding will be done by truck mistblower and backpacking.

The summer adulticiding program was carried out again in 1985 with a substantial reduction in complaints received both by the town and by NCMCP. The notification system is now set-up to have the spray schedule available early in the day. Any resident wishing to know when the NCMCP will be in town can call the Fire/-Police Dispatcher day-times during the summer spray season.

The committee stands ready to assist any resident who has a concern with the current Mosquito Control Program.

1985 REPORT OF THE NORFOLK COUNTY MOSQUITO CONTROL PROJECT

The Operational Project Program integrates all proven technologies into a system of mosquito control that is rational, safe, effective and economically feasable.

All mosquito eggs need water to hatch and to sustain larval growth.

Source Reduction Work: Our primary efforts are concentrated on the draining of shallow, standing, stagnant water and the maintenance of existing flow systems which contribute to mosquito breeding sources.

Drainage ditches cleaned	455 Feet
Brush obstructing drainage cut	3,806 Feet
Drainage construction by wide-track backhoe	4,749 Feet

Larviciding: Treatment of mosquito larvae during aquatic development is the next most effective control effort.

Larvicide by backpack and mistblowers	132 A
Catch basin larvicide application	144 C

Adulticiding: The suppression of the adult mosquitoes becomes necessary when they are numerous, annoying or threatening to residents.

Adulticide mistblowing from trucks	89 A
Adulticide U.L.V. from trucks	11,584 A

Surveys, inspections and monitoring in support of our programs include locating and mapping breeding areas, larval and adult collections and field-work evaluations leading to better drainage.

The Project received 42 calls from residents for information and assistance.

ANIMAL CONTROL DEPARTMENT

Calls received
Dogs handled
Cats handled
Dog bites
Wild Animal handled
Trips to Veterinarian



WATER DEPARTMENT ANNUAL REPORT

	1985	1984
Miles of mains	30.99	26.55
Services	1129	1038
Services per mile	34.99	33.97
Gallons pumped	61,788,900	57,911,100
Gallons purchased	24,363,888	21,446,062
Gallons pumped per day	169,285	170,180
Gallons used per service	54,729	60,405
Gallons used per service per day	150	166
Water Department income	$198,640.00	$192,708.00

The Board of Water Commissioners and the Water Department lost a man of great experience and service to the Water Department in the passing of Charles "Ted" Weeber in August of 1985. He served the Water Department for almost 40 years. The Water Commissioners had decided, in early May, to dedicate the new standpipe to Ted in honor of all his years of service. Unfortunately, before the dedication ceremony took place, Ted died; we are gratified in knowing that Ted was aware that this dedication was to take place before his passing.

The most important accomplishment of the Water Department during 1985 was the completion of the 1,000,000 gallon standpipe. The standpipe will store at least a 5-day supply of water at adequate pressure to protect the town in the event of an emergency and also increase pressure to most of the 1,129 services on the current system.

The current concern of the Water Department is to close several major loops in the present system, to ensure adequate pressure in our lines so no services will suffer low pressure. We have begun work to close the North Street loop. This loop will be completed in the spring of 1986.

The Boardman Street loop was also added to facilitate the filling of the standpipe, as an interim step until the completion of the Main Street Bridge.

Private developers added approximately 14,000 feet of water main almost entirely at their own expense.

The Board of Water Commissioners in response to the resolution adopted at the Annual Town Meeting of 1985 has made a complete review of the current Water Department Master Plan Priorities to assess the potential of providing water service to the Populatic/Kingsbury Pond area. The Board considered all of the present deficiencies in the distribution system along with the necessary priorities outlined in the Master Plan for correction of these deficiencies and has incorporated into its 6-year capital outlay plan the following schedule to address the lack of water service to the Populatic area:

a. FY 1988 — construction of 3,500 linear feet of 12" water main in Medway Street and Myrtle Street to Miller Street at Leland Road.

b. FY — construction of 4,900 linear feet of 12" water main in Leland Road, Priscilla Road and Lake Shore Drive.

This proposed schedule, if necessary funding is approved, will extend town water service into the Populatic/Kingsbury area by the end of the 1989 construction season.

Our current water revenues continue to cover and slightly exceed our maintenance and operating expenses, so there is no adverse effect on the tax rate. The additional water revenues have gone to fund different water improvement projects, i.e., the closing of dead-ends to create loops to increase the flow.

Our Superintendent, James A. Martin III and his assistant Richard Watson, have installed 91 new services during the past year. They, and Marilyn Ghioni, have done an exemplary job in overseeing the additional increased daily work schedule that these new services entail.

The Water Collector, Johanna Hayden, continues to do an excellent job in keeping overdue balances at a minimum.

The Water Department Office is open from 9:00 a.m. to 3:00 p.m., Monday through Friday. A recording service is on the phone line, 528-1412, 24 hours a day, for your convenience. In an emergency you may call the Police/Fire Dispatches at 528-3206.

The Board of Water Commissioners appreciates the opportunity to serve you and we are grateful for the support you have given us in the past. We ask your continued support as we proceed in our efforts to provide a public water supply that is second to none for you.

EDUCATION, LIBRARY, ARTS

NORFOLK PUBLIC SCHOOLS
REPORT OF THE SUPERINTENDENT OF SCHOOLS

It is with much pleasure that I submit my second annual report as Superintendent of Schools. This has been a very active and productive year in public school education throughout the Commonwealth and particularly, in Norfolk with the enactment of Chapter 188 — The Public School Improvement Act of 1985.

New Education Law
Chapter 188

This new law addresses the concerns of the citizens of the Commonwealth in regard to the quality of education offered to all students. There are many components to this law which provide new opportunities and challenges to both the Norfolk Public Schools and the Massachusetts Department of Education.

The Public School Improvement Act addresses educational issues such as educational finance, teacher quality, remediation of basic skills, evaluation of curriculum, in-service training, drop-out prevention and community-school involvement. This law is a complex piece of legislation designed to promote excellence in education, and to support local efforts to improve the overall quality of education offered to each student. Some of these new components have already been implemented.

One Chapter 188 grant for $22,263 has enabled Norfolk School Department to complete the implementation of the new mathematics program, kindergarten through grade 6, in one year rather than taking two years to complete the task. This grant has also enabled the School Department to replace some of the older maps and globes, as well as to implement a new program that helps the teachers in grades 1-6 to teach all the maps and globes skills and concepts in a systematic and sequential manner. New encyclopedias and reference materials were purchased for the library, too. New dictionary and tradebooks were also brought for the reading programs in the intermediate grades. Science materials required for science experiments were also purchased. These and other items help the staff to expand services to the students, and to raise the quality of education offered to the students.

Chapter 188 encourages the establishment of School Improvement Councils. Each School Improvement Council is composed of the school principal, three teachers elected by the teachers, two parents elected by the TPA and one representative of the community elected by the School Committee.

The intent of the School Improvement Fund is to improve the quality of education at the building level by expanding services to students, establishing innovative academic programs, purchasing instructional equipment, creating alternative educational programs, staff training or increasing community/parent programs.

Each School Improvement Council will receive $10.00 per child in grades K-6. The A.J. Freeman School is eligible to receive $3,850 and the Centennial School is eligible to receive $3,050. These funds may be used to supplement, but not supplant, monies appropriated in the school budget.

The intent of this particular grant is to have the School Improve Council become a vehicle for s improvement, through incre teacher, parent and community i vement, and through increased to each school in the system.

I wish to thank Miss Day, Conlin, Mrs. Gallerani, Mrs. O nell, Mrs. Laughlin, Mrs. Leary, Orchard, Ms. Breen, Mrs. Lu Mrs. Thibodeau, Mrs. Crane, Conklin and Mrs. Bee for volunte to serve on these councils this

Additional grants and prog will be implemented during 1986 1987 in such areas as basic skills, ing, evaluation, in-service trai early childhood programs and parent-school involvement progra

Five-Year Plan

As of October 1985, the stu enrollment was 688. This was a decrease from October 1, 1985 690 students were enrolled. The ent enrollment is 691. A proje increase of fifty (50) students did occur, although residential cons tion permits issued as of Novem 20, was 116. However, it is wel note that since 1983, the live birth residents has exceeded 100 each This compared with the low- middle-seventies during the period 1978-1982. Although the proje school enrollment did not occur year, it appears that it will if h construction continues at its pre rate of approximately one hund new homes per year.

The present school plant can ab an additional 125 students before facilities are required.

NORFOLK PUBLIC SCHOOLS

Enrollment by Grades
October 1, 1985

Teacher	Grade	Boys	Girls	Total by Room	Total by Grade
Mrs. Candela	6	14	9	23	
Mrs. Hedberg	6	14	9	23	
Mrs. Luecke	6	16	8	24	
Mrs. Walkins	6	15	9	24	94
Mrs. Cardaci	5	10	15	25	
Mrs. Grout	5	13	13	26	
Mrs. Kiewlicz	5	13	13	26	
Mrs. Latimer	5	11	14	25	102
Mrs. Ayer	4	10	14	24	
Mrs. Burke	4	12	12	24	
Mrs. Thibodeau	4	10	14	24	
Mrs. Wilson	4	11	10	21	93
Mrs. Casey	3	13	12	25	
Mrs. Fox	3	12	13	25	
Mrs. Gallerani	3	13	11	24	
Mrs. Howard	3	10	15	25	99
Mrs. Leone	2	13	10	23	
Mrs. McCarthy	2	11	13	24	
Mrs. Pizzi	2	14	10	24	
Mrs. Welch	2	12	11	23	94
Mrs. Godfrey	1	11	9	20	
Mrs. Peeler	1	11	10	21	
Mrs. Perkins	1	11	7	18	
Mrs. Stanfield	1	12	9	21	
Mrs. Wells	1	8	12	20	100
Mrs. Kirby	K-A.M.	10	10	20	
Mrs. Odoardi	K-A.M.	12	10	22	
Mrs. Ransom	K-A.M.	10	11	21	
Mrs. Kirby	K-P.M.	10	11	21	
Mrs. Odoardi	K-P.M.	12	10	22	106
Totals		356	332	688	688

EDUCATION, LIBRARY, ARTS

Curriculum and Instruction

I am pleased to report, again, that the Norfolk Public Schools continue to provide quality service to all the children. The Iowa Basic Skills tests administered in May of 1985 show the children in grades 3-6 scoring (mean score) in the 90th percentile in the various sub-tests when compared with the children who were a part of the norming population.

The students who were administered the Basic Skills tests in reading, math, listening and writing (composition) did very well, too. All these children met or surpassed the minimum scores established for each of the tests. We have a right to be proud of the Norfolk students and the staff that instructs them. It appears that the energy expended by the staff on promoting high standards and good workmanship brings very positive results.

This year the Addison Wesley Mathematics program was implemented in kindergarten through sixth grade with the help of the Chapter 188 grant. The new health/drug curriculum designed by the staff for kindergarten through the sixth grade was also begun this year. A new handwriting program for kindergarten through grade three was also instituted this year. The second phase, grades 4-5, will be implemented in the fall of 1986.

The staff has been pleased with the new programs, although one can appreciate the problems of assimilating new programs, and teaching the children at the same time. Periodic evaluations by the staff indicate that they are pleased with the decisions that have been made.

With the reduction in funds, for the Chapter I program, the school department has decided to focus only on the remediation of math. Thirty-two children are receiving instruction individually or in small groups. The program continues to be of a high quality. Mrs. Conlin has assumed responsibility for directing the program, as well as being the only staff member.

We are extremely pleased with the work accomplished by Ms. Nancie Lynn Sheldon, our new reading specialist. She brings a strong background in reading to Norfolk. This year she is also working with a developmental reading group in the fifth grade.

This year, the art, music, and physical education departments were expanded to meet the needs of the students. Mrs. Bonnie O'Connell, who replaced Mr. Gary Mazzola, has brought to the program her particular expertise. We are pleased with her accomplishments.

Norfolk's art program continues to expand under Ms. Carol Beard's direction. This spring the art program will present a different approach to the annual art exhibition. We hope the community will enjoy it.

With both physical education teachers full-time, the program now provided two periods of 45 minutes of instruction per week to all students in grades 1-6.

Mrs. Wilson, the school librarian, decided to return to the classroom and Mrs. Kaufman, a certified media/-librarian specialist with several years of classroom experience in the Norfolk School Department, has assumed this position. She has done an admirable job in a very short period of time. Her expertise in media, as well as printed matter, has broadened the scope of the library program.

A new dimension to the media program will be in video programming. Cablevision Inc. is in the process of establishing a studio in the Centennial School. When completed in early 1986, this studio will be manned by a coordinator funded by Cablevision. The studio will be available to all members of the community, as well as to the school.

The computer curriculum for all the students, kindergarten through grade 6, is operational. Parent volunteers, particularly in the A.J. Freeman School, have expended much of their own time to make this a successful program. Monies from the Federal grant, Chapter 22, enables the School Department to increase the number of computers available.

This year, the Norfolk TPA gave $3,000 to the School Department to purchase display boards, money to help purchase a new kiln for the art room, material for the music program, as well as the purchase of 110 solar-power calculators for the students, plus other items that enable the staff to diversify their offerings.

Mr. Jack Thomas and Ms. Ann Ezepik are now able to offer a physical education program to all children. One of the highlights of year is the field day activities for A.J. Freeman School, and for Centennial School. In addition to regular program the physical ed tion teachers offer an after-sch program.

To help fill a need, the Nor TPA in cooperation with the Sch Department and the Recreation C mittee, have initiated a Playgro Equipment Project that will culmin in late May of 1986 with the const tion of several pieces of playgro equipment in three sites located close proximity to the classrooms the work will be accomplished volunteers. The project will be fun by the Norfolk TPA and donation special thanks is extended to committee, but in particular, to M Betsy Koch, President of the Nor Teacher Parent Association and to two co-chairpersons, Mrs. Donna G man and Mrs. Maureen Howard.

Another activity sponsored by Norfolk Teacher Parent Associat that has had a direct impact instruction this year is the work Mrs. Phyllis Partridge and Mrs. M tha Donovan. As chairperson(s) of Norfolk Parent Awareness Commi they have, along with the commit members, worked closely with school department to offer infor tion workshops to help parents teachers to work together to help children of Norfolk to better und stand all aspects of drug use, mis and abuse.

During the spring of 1986, a se of workshops will be presented to parents and students which will fo on how to help parents and children to become better commun tors. We are confident that th workshops will be beneficial to ev one.

This spring new standardized t will be administered in grades These tests will provide the classro teachers with much more informa than the previous tests. The stand dization norms are also higher, some children may not score as h as in past year.

In addition to these tests, the Massachusetts testing program scribed in Chapter 188 will begin spring. State-wide norms will be

pared by the Department of Education on the basic skills tests and on the achievement tests.

The Norfolk Police Department and the Norfolk Fire Department continue to provide instructional programs and guidance in a variety of health-related matters. I wish to express my sincere appreciation to Fire Chief William Kelley for the fire prevention and safety programs he presented, as well as for his assistance in helping the school department to provide a school environment that meets the safety code of the state.

A similar thank you is also extended to Chief William Treeful, Lieutenant Charles Stone, and Safety Officer, Albert Leverone for all the time they have expended on presenting safety programs, and other related safety activities. The support that Chief Treeful and his department has provided to help in the prevention of drug abuse, use, and misuse, is deeply appreciated.

With the implementation of the Health/ Drug Curriculum, Mrs. McFeeley's and Mrs. Pirrong's responsibilities have been expanded to include providing direct service to the students and staff on matters relating to drug use, misuse, and abuse. We are pleased that their expertise is being utilized in such a productive manner.

In-Service Training and Staff Development

In-service training and staff development continues to be a major thrust of the school department. During this year all the staff have been working on a variety of curriculum committees. Their efforts have produced new curriculum, revised instructional strategies and new instructional programs. In addition to these activities a new report card system is being developed. Informative curriculum booklets for parents are also being compiled.

Current educational research indicates that public schools at all levels, must develop better teaching strategies that will improve a student's ability to comprehend what is read; particularly the higher mental thinking skills and processes. The staff has examined materials and programs carefully, and have selected those that will help the teachers to improve the students inferential, elaborative and critical thinking skills.

Dr. Dale Johnson, a noted educational leader in the United States, presented an excellent workshop on helping teachers to improve their ability to teach comprehension skills such as inferential thinking. He will return in the fall to present more teaching strategie

The report card committee is still working on the format of the report cards procedures. This project should be completed in late spring.

The science committee is presently developing a curriculum design for K-6, and will present recommendations when this task is completed.

The math and handwriting committees are evaluating the new programs implemented this year. The health and drug committee is also evaluating the new program begun this year. The computer committee continues to evaluate new software.

Ad-Hoc Committee On Bus Transportation

Upon the recommendation of the Superintendent of Schools, the School Committee voted at its September meeting to establish an Ad-Hoc Committee on Bus Transportation.

The specific task of the Ad-Hoc Committee on Transportation was to analyze all aspects of elementary school bus transportation and to report back to the School Committee as soon as feasible their findings and recommendations.

This committee is chaired by Mrs. Martha Donovan and has Mrs. Jane Morris, school committee member; Chief William Treeful, police department; Mr. Jack Thomas, head teacher; and the Superintendent of Schools as the committee members. Mr. Richard Holmes and Mr. David Holmes, of Holmes Bus Transportation also attended each meeting, and provided valuable information to the committee. Many hours were expended in analyzing the total system. The committee's findings and recommendations will be presented at the regular school committee meeting of February 26, 1986.

Notes of Appreciation

I commend Mr. Charles Gattoni and his custodial staff for their conscientiousness, and for the pride that they take in presenting a clean and safe learning environment for the students and staff. I also appreciate Mr. Gattoni's continuing effort to conserve energy which results in a direct savings to Norfolk. The physical facilities are in very good condition. A continuing maintenance plan has been programmed, so that the school facilities will remain in good condition.

The cafeteria staff, directed by Mrs. Margaret Larkin, continues to provide to the students a menu that far exceeds the requirements of the State and Federal government. The Christmas buffet is just one example of how thoughtful and caring the cafeteria staff is.

A note of appreciation is also extended to Mr. Richard Holmes and his staff of the Holmes Bus Transportation Company for all their assistance and cooperation they have given the school department. This year the task of establishing bus routes and bus stops became more difficult as new areas were opened and established areas were expanded, and traffic increased. Mr. Holmes' willingness to help the school department to resolve problems that are generated by these situations is appreciated.

A special thank you is also given to Mr. Jack Thomas. As Head Teacher he has relieved me of the time-consuming problems of bus transportation and student discipline. In addition he has provided the administration with assistance whenever the need arises.

The Special Needs Department continues to provide the students and the pre-school age children identified as needing special needs services with an exemplary program. The success of Norfolk's program for special needs children is attributed to the leadership of Miss Linda Breen, and the conscientious and caring attitude of the whole special needs staff.

A special note of appreciation is also extended to the secretarial staff, particularly to Mrs. Audrey Carson, Mrs. Marion Potter, Mrs. Virginia Navickas, and to Mrs. Mary Ann Gallimore. With the dramatic increase in paperwork acquired by the new regulations and policies this staff has worked very hard to accomplish what has been required of them.

I wish to express my sincere appreciation to Mrs. Betsy Koch, President of the Norfolk TPA, and to the entire executive board for the energy and the time expended on the many projects that the TPA has sponsored and directed this year, as well as to the financial aid they have given. We thank all the parent

volunteers for all their help and for giving so much of their time as computer aides, clerical aides, as well as typists. A special note of thanks is extended to the CAN-DO after-school enrichment staff. This program offers another important dimension to the after-school activities offered to the students.

The "Picture-Lady" program that focuses on art appreciation continues to be very successful. The students enjoy these presentations by these volunteers.

A special note of thanks is extended to Mrs. Maureen Howard for the fascinating enrichment programs (assemblies) that are provided to the children.

I extend my sincere appreciation to Miss H. Olive Day, Principal of the A.J. Freeman School, for her assistance and guidance during this year. Miss Day was presented a special award by the Norfolk County Teachers Association for her dedicated service to the children and to the community of Norfolk.

I also want to note my appreciation to the total staff. You should be proud of them for they care about your children.

To the students I wish to thank them for their effort and enthusiasm that they have displayed during this year. We are proud of them.

I wish also to note our sadness over the loss of Chief Samuel John Chief Johnston was a true friend of students and school community of N folk.

In closing, I want to express my gr tude to the Norfolk School Commi for all their assistance, direction guidance, as we work together to p vide within the fiscal restraints that have, a quality educational program all our children. Although the sch School Committee has provided with much support during this yea want to note my sincere appreciation the Chairperson, Frank J. Gross, for guidance and support.

REPORT OF THE ALVIN J. FREEMAN SCHOOL

It is with pleasure I submit my report as principal of the Alvin J. Freeman School.

There were several changes in our faculty when school opened in September. At the kindergarten level Mrs. Anne Houle requested a maternity leave from the half-time teaching position. Mrs. Sharon Ransom requested to serve in Mrs. Houle's position as part-time kindergarten teacher. Mrs. Mary Odoardi, who had done commendable work at the second grade level for many years, was appointed a full-time kindergarten teacher.

Because of increased enrollment at the first grade level it became necessary to have five first grade classrooms. Mrs. Rachel Perkins, who had previously taught in the Freeman School, transferred from the fifth grade to the first grade. Mrs. Lucia Godfrey, who had also previously taught in the Freeman School and more recently served as Chapter I remedial reading and math teacher, was elected to fill the other first grade teaching position.

Also, because of increased enrollment and the importance reading has in the primary grades, it became necessary to add a fifth reading position at both the second and third grade levels. Mrs. Ann MacKenzie, who last year completed the year for Mrs. Bradbury, was hired to serve as the additional second grade reading teacher. Mrs. Conlin, who last year taught remedial reading and math in our Chapter I program, was employed to serve as the additional third grade reading teacher. Mrs. Conlin also teaches Chapter I math and serves as the Chapter I director.

Miss Maureen McCarthy, with several years teaching experience in New Jersey as a second grade teacher, was hired to replace Mrs. Odoardi at the second grade level.

Prior to the opening of school Mrs. Antoinette Evans resigned as third grade teacher since she was moving. Mrs. Beth Fox with teaching experience was employed to fill this third grade teaching position.

Mrs. Denise Holden, special education teacher for several years, resigned on maternity leave, and Miss Karen Paradise was elected to take Mrs. Holden's place.

Mr. Gary Mazzola, vocal music supervisor for two years, resigned to assume a classroom position in his hometown of Franklin. Mrs. Bonnie O'Connell, who formerly taught music in Walpole, was hired as music supervisor.

Despite all the numerous changes in our staff, school opened smoothly and all faculty members have conscientiously been working to maintain quality education for the youth of Norfolk. We warmly welcome all the new members of our staff to Norfolk.

We are deeply indebted to Mrs. Patricia Murray for volunteering her services Tuesday and Wednesday of each week in various capacities. Mrs. Murray was an excellent second grade teacher for many years and more recently served as director of our Chapter I program while teaching remedial reading. Because of her daughter's need for much physical therapy Mrs. Murray is unable to assume a regular teaching position. I would personally like to thank her for her excellent work and continued interest in school.

One of our special extra projects d ing the past school year was to join w boys and girls across the country inc tributing to the Statue of Liberty Fu established to renovate "The Lad Each grade from kindergarten throu third grade planned an activity to ra money for this fund. The Freem School raised $400 and was proud participate in such a historical renov tion of the famous memorial celebrati America's independence. When T Lady's 100th birthday is celebrated October 28, 1986, we will truly feel th we have exemplified the true Americ spirit on such a festive occasion.

I would like to encourage everyone visit our "Lost and Found" box in foyer. Each year at the close of school June, we have a whole carton of beau ful unclaimed articles of clothing seems a shame, at the price of cloth today, to have so many unclaimed item We donate the clothing to the Salvati Army but I'm sure all articles belong some boy or girl. It would be helpful find the correct owner if name lab were used. It would also help to allevi your cost of school clothes.

Cleanliness is conductive to go learning. A clean, bright environm makes school a happy environment. this time I should like to commend M Gattoni and his fellow custodians the wonderful job they do in mainta ing such a clean building. Often m families entering the building to regis pupils for school comment on the shi spotless floors and the clean appeara of the building.

At this time I should like to thank Mrs. Anne Houle for her faithful work as Norfolk's representative on the Norfolk County Teachers Association Executive Board. Last June I felt highly honored to receive a plaque from the Norfolk County Teachers Association in recognition of loyal and significant service in the field of education. I was particularly thrilled to have thirty members of the faculty and school personnel in attendance at the N.C.T.A. dinner meeting held at the Lantana in Randolph. I extend my heartfelt thanks to the faculty and staff for their outstanding support, to the boys and girls who made cards for me, to the T.P.A. officers and members for the beautiful corsage and gift presented to me and to the citizens of the town for the numerous cards and notes of appreciation received. I shall always treasure these memories.

The State Department of Education has requested that conservation, ecology, saving of energy, safety and various phases of agriculture be included in our curriculum. I think that we cover these areas very well in the course of our daily teaching.

Each year most classes from the kindergarten through the third grades submit posters or poems for entry in the annual elementary education ecology contest. Last year we were happy to have Mrs. Antoinette Evans' class receive special recognition for their class project on birds. Arrangements were made for the entire class to accompany their teacher to the John F. Kennedy Federal Building in Boston to view the presentation of this award.

All third grade classes participated in an electrical safety program presented by Enrichment Program Associates and sponsored by Boston Edison Company. The pupils learned the proper ways to use electricity as well as ways to avoid electrical hazards at home, in school and outdoors. The program included movies and demonstrations involving circuits, switches, and fuses. It also emphasized ways of conserving fuel and heat in the home.

Bus safety, bicycle safety, fire safety, home safety, highway safety and water/or ice safety are continually being stressed in the classroom. We endeavor to have children board school buses without crossing busy highways and emphasize the importance of walking in front of the school bus when leaving a bus since this procedure enables the bus driver to see the child. It is imperative that children look both ways before crossing the street. Bus evacuations are conducted in the fall and again in the spring. Bicycle and walking safety rules should be practiced at all times.

Each year we work closely with the Norfolk Fire Department. Fire Prevention Week is observed with many special activities but we try to instill in our youngsters the importance of calling every week Fire Prevention Week. In addition the importance of frequent fire drills at home and planned exits for escape are strongly encouraged.

We thank the Norfolk Fire Department for bringing some of their fire equipment to the school, for allowing pupils to board the equipment and for sponsoring the annual Fire Prevention Poster contest. The children enjoy making the posters and are very pleased with the many prizes awarded.

Beautification of our school grounds during the year has been demonstrated particularly through the efforts of the kindergarten pupils and Mrs. Pizzi's second grade class. In the fall all kindergarten pupils, under the supervision of their teachers and room mothers, planted one hundred spring bulbs around the shrubs and the flagpole in front of the Alvin J. Freeman School. Tulips, grape hyacinths, Spanish blue bells and daffodils should make their appearance in early, mid and late spring. Pupils made sure that bulbs were placed properly, received bone meal and were correctly covered. The pupils appreciated the opportunity to learn how farmers toil.

Mrs. Pizzi's class planted tulip bulbs around the flagpole and the two birch trees in the oval between the two schools. We are eagerly awaiting the arrival of spring when we can enjoy the beauty of the labors of our young agriculturists.

Last year in the spring we enjoyed the beauty of the colorful daffodils and tulips which Mrs. Beloff's Brownie Troop had planted around the shrubs outside the teachers' room window the previous fall. We thank Mrs. Beloff and her Brownies for their thoughtfulness in adding beauty to our school grounds as a part of their badge work.

In cooperation with Channel 5 WCVB-TV's prejudice awareness and reduction campaign, "A World of Difference," the third grades made posters for the poser contest. Although there were no winners much beneficial information and discussion were derived from entering the contest.

We work closely with the 4-H programs offered through the Norfolk County Agricultural School Extension Service using the "Talking Bicycle" and "Talking Plant" among other enrichment materials. Third grade students were fascinated by the talk and slide presentation given by a young lady delegate to the Philippines. She capably shared her life and experiences in the year spent there. An excellent question and answer period followed. This program was arranged through the efforts of Mrs. Casey.

Many of the classes include units on animals and birds as a part of their science curriculum. Pet shows are often held during the course of the year. Pine cone peanut butter and suet feeders are made for the birds. Mrs. Perkins' first grade class attached three window bird feeders to one of their classroom windows. The class patiently waited for the birds to come to the feeders. Suddenly, one day, their wishes were fulfilled. They are thrilled to have the daily visits of the birds at the feeders while they are doing their school work.

The major objective of the music program, under the direction of Mrs. Bonnie O'Connell, is to increase the sensitivity of each child to the power of music as an art. Each student is learning to perceive music through singing, listening, moving and the study of music theory. Students also study rhythm and harmony through the use of rhythm instruments and Orff xylophones.

The 1985-1986 school year has also seen the beginning of required choruses in grades four, five and six. In December the fifth and sixth grade choruses gave their first concert which was a great success.

The beginning of the school year saw a few changes in the Chapter I program. The program will now be in charge of the director, Mrs. Conlin, who will also serve as teacher. Previously Chapter I consisted of both remedial reading and remedial math; now it will serve only as a remedial math program due to a decrease in the available funds. The remedial reading will be handled by the full-time reading specialist. Chapter I funds are provided by both the Federal Government and the Town of Norfolk. At the present

time twenty-seven students are receiving Chapter I math assistance or reinforcement. Standardized tests and administered in the fall and again in the spring to measure the amount of improvement. These tests are classroom teacher recommendations aid in determining the type of assistance the pupil will need. Parents are notified and requested to give approval before pupils are placed in the program. Parent-teacher conferences are held in the fall and spring or whenever requested or deemed advisable.

The primary objective of the math progam is to improve computation and problem solving skills. The child also receives a better understanding of math and the ways it is used in every day life. Skills that are taught in the classroom are reinforced in the small group setting. Electronic calculators make learning number facts more enjoyable. Chip Trading is a fun way to learn place value. Skill reinforcement games are made in class and later taken home to use there.

The Chapter I director is always ready to accept any parent who wishes to serve on the Parent Advisory Council. The council meets several times a year to review the program and to discuss its needs.

The "Picture Lady" program for second and third grade pupils continued to be a very popular part of our curriculum. Children enthusiastically look forward to the volunteer mothers or interested citizens who visit the classrooms each month. The program provides cultural enrichment and art appreciation for both well-known and unfamiliar paintings. To culminate the third grade program in May, Don Hasselbeck, formerly a member of the New England Patriots, visited the third grade classes to explain and demonstrate some of his paintings which he does as a hobby. A most interesting question and answer period followed. We wish to thank Mrs. Callaway for initiating this excellent and fantastic program.

A regular computer schedule is maintained each week throughout the school year. All pupils from kindergarten through third grade have the opportunity to use the computers. Math, reading and other areas of the curriculum are included in the program. We sincerely thank all the volunteers who give freely of their time to enable pupils to use the computers. This is a real learning experience.

We are deeply indebted to Mrs. Barbara Sabatini who volunteers her services weekly to distribute the supplies and assist in other ways. Her many kindnesses and favors are deeply appreciated by everyone.

We deeply appreciate the outstanding bus service rendered by the kindergarten bus drivers. They show great care and deep concern for the safety and welfare of each child at all times. We especially commend Mrs. Doris Lasky and Mrs. Ann Morris for the kindness, consideration, thoughtfulness and generosity shown to each kindergarten youngster.

The kindergarten teachers should be complimented for their fine teaching and the excellent preparation the pupils manifest for entrance into the first grade. The kindergarten teachers offer a well-rounded curriculum in all subject areas and inject countless projects and innovative activities each day to maintain enthusiasm and motivation in all their work. They endeavor to prepare the child for intellectual development, to create in the pupil self-respect for himself and others and to help the child realize the dependence that people have on each other and the importance of working and playing together harmoniously.

Several times during the year our kindergarten faculty members meet with faculty members from the two local nursery schools to discuss common goals and objectives resulting in a much easier transition to first grade.

As reiterated in other years we strongly emphasize the importance of reading skills, phonics skills, language arts skills, math skills, creating writing, listening and following directions in preparing the child for the higher grades. Manipulative games and materials, use of a wide variety of audio-visual equipment and creative development are utilized mastering these skills.

I wish to commend all faculty members for their conscientious efforts and dedication. They strive to reach the individual needs of their pupils.

We sincerely thank the members of the Norfolk School Committee for providing the new textbooks in math, handwriting and health. Handwriting, especially, has become more uniform throughout the grades.

One of the most important parts of a school system is that of the nurse. We are indeed, fortunate to have two nurses, Mrs. Jacquelyn McFeeley and Mrs. Christine Pirrong, serving in that capacity. They have provide efficient service displaying a warm friendly manner at all times. On occasion they are taxed almost beyond capacity, nevertheless, they continue in their friendly manner to persevere, attending to each child individually and efficiently in the usual capable manner. Thank you, Mrs. McFeeley and Mrs. Pirrong, for a job well done!

In closing, I wish to thank Dr. Delmarco, the members of the Norfolk School Committee, the faculty and all the boys and girls; Mrs. Marion Potter and Mrs. Virginia Navickas, our school secretaries; Mrs. Jacquelyn McFeeley and Mrs. Christine Pirrong, the school nurses; Mrs. Barbara Sabatini, who volunteers so willingly of her time; Mrs. Margaret Larkin, Cafeteria Manager, and her cafeteria personnel; Mr. Charles Gattoni and his fellow custodians; the Norfolk T.P.A. officers, members and volunteers; Mrs. Cynthia Thomas and the Stony Brook Nature Center; Mr. Holmes and all bus drivers; Mrs. Doris Lasky and Mrs. Ann Morris; the Norfolk Police Department; the Picture Lady volunteers; the Boston Edison Company; Mrs. Dena Kaufman, Media Specialist; Chief William Kelley and the Norfolk Fire Department; the 4-H Extension Service; the Norfolk American Legion Post #335; Mrs. Maureen Howard for the fantastic cultural assembly programs; Ross Connors, all substitute teachers and all parents, interested friends and organizations of the town for their keen interest, friendly spirit, helpful suggestions, loyal support, continued cooperation and numerous courtesies extended throughout the entire school year.

REPORT OF SPECIAL NEEDS DEPARTMENT

The Norfolk Public Schools is responsible for providing an appropriate educational program for each child under its jurisdiction. For some children, the fulfillment of this responsibility requires the provision of special educational services. A staff of special educators provides such services in the Norfolk schools.

At the present time, the Special Needs staff consists of eleven people. Linda A. Breen is the Special Needs Coordinator and a Resource Room teacher. Dr. Steven Rosenzweig is the School Psychologist for Norfolk as well as Wrentham. Mrs. Heather Sulli-van and Ms. Karen Paradise are Resource Room teachers. Our full-time Special Needs Aide is Mrs. Kathy Longobardi and our part-time Speech and Language Therapists are Mrs. Cheryl Seghezzi, Mrs. Maria Gotimer, and Mrs. Sharon Lovelace. Ms. Susan Webb is our School Adjustment Counselor. Mrs. Mary Ann Gallimore is the Secretary for the Special Needs Department. There have been a few changes in the Special Needs staff since the 1984-1985 school year. Ms. Karen Paradise was welcomed to our staff in September as a full-time Resource Room Teacher when Mrs. Denise Holden began a maternity leave. Mrs. Holden's expertise and dedication to her students will be truly missed during her absence. Mrs. Sharon Lovelace recently joined our department when Mrs. Debra Warren began a maternity leave. Mrs. Warren is a very skilled therapist whose absence will be keenly felt. In September, we welcomed back Mrs. Cheryl Seghezzi when she returned from a maternity leave.

Under the provisions of Chapter 766, the Massachusetts Special Education law, the Special Needs Team evaluates students who are referred due to suspected difficulties in learning areas. These students may be referred for an evaluation by a parent or guardian, teacher, day care provider, pediatrician or any person who is directly involved with the child. After written parental consent is obtained, an evaluation is completed. The Evaluation Team makes recommendations concerning whether or not the child is in need of special education services at the Team Meeting. Parents, educational specialists, teachers (and other specialist, as necessary) make-up the Team. All members of the Team contribute to the final decision concerning the need for services. Appropriate services are provided for each student found to be in need of such services after an individualized educational plan is written. Services provided by staff members in Norfolk include Resource Room educational support services, counseling, speech and language therapy, and adapted physical education. In addition, the services of an Occupational Therapist and a Physical Therapist are engaged on a contract basis. As of December 1, 1985, 115 students were in special education programs. This figure is within the average range for the state.

The Norfolk school system is responsible for providing special educational services for any child from the ages of three through thirteen (or the completion of sixth grade) who requires such services in the opinion of the Evaluation Team. (Older students, grade 7 or age 13 through age 21, are under the jurisdiction of the King Philip Regional School District.) In addition to completing evaluations of school age children he Special Needs staff provides screening and evaluation services for preschool children (ages three, four and five) who are suspected of difficulties which interfere with the learning process. Each year, the Special Needs Coordinator contacts local nursery school teachers, day care providers, pediatricians and social service workers in order to inform them of available services and enlist their help in identifying preschool students who may require special services.

While screenings of preschool students are done by request all children entering kindergarten participate in Kindergarten Screening under the mandate of Chapter 766. In Norfolk, Kindergarten Screening was held on May 14 and 15, 1985 for all students registered to enter kindergarten in September. Prior to this, an evening workshop was held on May 7, 1985 in order to thoroughly explain the Kindergarten Screening process (and the screening of three and four year olds) to parents.

Each year, the Special Needs Department reviews its Child Search activities in order to evaluate current procedures as appropriate. Over the last several years, we have tried to identify students with special educational needs at as early an age as possible. It is our belief that the early identification of special needs coupled with the provision of appropriate educational programming is not only of great benefit to the child but also often results in a shorter duration of special educational services. As a result, this year, one of our Speech and Language Therapists, Mrs. Maria Gotimer, has been available as a consultant to the two nursery schools located in Norfolk. Mrs. Cheryl Seghezzi, another of our Speech and Language Therapists, has worked closely with our Kindergarten teachers in regard to speech and language development.

The special needs programs which are provided for students in Freeman and Centennial Schools vary in scope and areas of concentration. Because each child has an individualized educational plan (IEP) which outlines general goals and specific objectives to be attained in her/her program, each program is as unique as the child's particular learning style. As a result, programs vary according to the amount of time the child spends in a program (some children may require one or two hours a week of specialized instruction, while others may require one, two or more hours a day) and the focus of the program (one child may require reinforcement of math skills, while another requires a total reading program). This requires a great deal of cooperation between classroom teachers and special needs teachers. Most of the teachers in Norfolk have participated in workshops and courses which focussed on the modification of classroom settings, teaching methodology and class assignments to allow for individual differences in learning style and are skilled in this area. The staff of the Norfolk schools is committed to providing an appropriate educational program for each child. Many hours are spent each year evaluating students, writing educational programs and meeting to review student progress. The regular and special education staff work together in order to ensure the best possible program for each student.

Each fall, the Special Needs staff meets with teachers on a small group basis to discuss the individualized needs of students in their classes who have been identified as having special educational needs. Inservice training in the area of Special Needs is conducted each year for the entire staff. In addition to providing direct services to students

identified as having special educational needs, the Special Needs Team also is available to consult with parents, teachers, doctors, etc., concerning the possibility of an evaluation, the components of an evaluation, available services and how to modify environments, assignments and other factors.

All students identified as having special educational needs which can be provided for within the regular school setting are involved in regular education as much as possible. For those students who require more specialized educational services or a self-contained educational setting. Norfolk belongs to the BICO (Bi-County) Educational Collaborative. This collaborative, which consists of 15 towns and school districts able to provide highly specialized educational programs for students who require such services. Any person who would like to obtain more detailed information concerning the Special Needs program in Norfolk may call Linda A. Breen, the Special Needs Coordinator, at 528-12

REPORT OF THE SUPERINTENDENT OF SCHOOLS
NORFOLK, MASSACHUSETTS

Norfolk Public Schools
70 Boardman Street
Norfolk, Massachusetts 02056

Norfolk School Committee
Frank J. Gross, *Chairperson*
Priscilla Chick, *Vice Chairperson*
Martha Donovan, *Secretary*
James H. Davies, *Member*
Jane Morris, *Member*

Superintendent of Schools
Dr. Thomas M. Delmonaco
Superintendent's Office — 528-1266/528-1415
Mrs. Audrey Carson, *Secretary to the Superintendent*
Mrs. Marion Potter, *Bookkeeper/Payroll*

Special Need's Office
Miss Linda A. Breen, *Coordinator of Special Needs*
Mrs. Mary Ann Gallimore, *Secretary of Special Needs*

Alvin J. Freeman School — 528-1225
Miss H. Olive Day, *Principal*
Mrs. Marion Potter, *Secretary — Part Time*
Mrs. Virginia Navickas, *Secretary — Part Time*

Centennial School — 528-1266/528-1415
Dr. Thomas M. Delmonaco, *Principal*
Mrs. Audrey Carson, *Secretary*

KING PHILIP REGIONAL SCHOOL DISTRICT
REPORT OF THE SUPERINTENDENT

I hereby submit my 13th annual report as Superintendent of the King Philip Regional School District.

The schools began implementing a five-year plan designed to strengthen all educational programs of the District. In the 1984-1985 school year there was considerable future planning and the introduction of changes that were not costly. After two years of a 4% spending cap, four years of Proposition 2½ and with the Excess and Deficiency Account depleted, fiscal year 1985 was without question our most difficult year financially. The budget for fiscal year 1986 is considerably more promising and will allow us to continue the needed changes that require funding.

Since the high school is approaching its thirtieth year of operation and the junior high school is almost twenty years-old, there is a need for large scale maintenance, repair, renovation and replacement projects for both educational and building equipment and systems. This will be a mandatory area of funding over the next decade. The older portion of the high school roof has never been replaced. Being thirty years-old it is approaching the end of its functional life span.

Senior High School —
Academic Division

King Philip Regional High School continues accreditation from the New England Association of Schools and Colleges until the Five-Year Progress Report has to be filed in March of 1987.

Three major highlights at the high school of which we are very proud are a continuation of: (1) One of the highest daily attendance rates in the state; (2) a very low dropout rate which is less than one percent; and (3) a high percentage of the graduates are continuing their education.

The main office has been able to utilize their I.B.M. Personal Computer to computerize individual student information profiles and is presently computerizing our daily, monthly, and state attendance reports. Future plans call for a grade reporting system (report cards) in 1987.

The flexible scheduling process has allowed continuation of student involvement in the MIT High School Studies Program, Dean Junior College Program, and exchange time with other colleges and universities. In the summer of 1985 a numb of enrichment and remedial courses were offered during a five-week program.

The Language Arts Department developed semester courses in writing skills and reading to assist students who were unsuccessful in those areas on the Basic Skills Competency Test; a full year English course was implemented for college bound students; continued with Advanced Placement English in the junior and senior years; and a re-emphasis on writing skills. Six new readers were purchased to update and assist remedial reading classes.

The Math Department continued the development of computer courses to meet students' needs such as Pascal, COBOL, FORTRAN, and Advanced Programming as well as a full year course in Introduction to Computers for the college and non-college bound student.

The Social Studies Department has become quite involved with the Hugh O'Brian Youth Leadership Seminars, State Government Day, and class elections. Students continued to be involved with field trips to the Wrentham Courthouse, Miller's Court, Law Day and the Hockomock League Senate.

The newly-formed Fine and Performing Arts Department continues to expand course offerings along with student interest. Students have participated very successfully in the New England Scholastic Band Association competitions, Globe Scholastic Art Contest, and other local and state contests.

The Science Department reviewed their curriculum guides and restructured some courses, such as the new Introduction to Science course for freshmen, continued with Advanced Placement in Biology, and are preparing for a High School Science Fair in 1986-1987.

The Foreign Language Department continues to offer five years of French and Spanish along with a new course in Advanced Placement French. There has been renewed student interest in the two years of Latin and Conversational Spanish. Plans include the addition of the language of German (1986-1987) and possible semester courses in Chinese and Japanese (1987-1988). The fifth year French and Spanish students continue with their tutorial program in the Wrentham and Norfolk Elementary Schools. Two over-seas trips were conducted to Spain and France during April vacation.

The Physical Education Department continues to strive in the development of the body with carry-over skills for later years in life, and all students are presented with beginning First Aid and C.P.R.

High School Athletics and other school clubs have had an increase in student participation. The lighted football field is now an athletic field for a number of sports such as boys' and girls' soccer, field hockey, track, and the Third King Philip Marching Band Competition was held under the lights.

Senior High School —
Vocational Division

The King Philip Regional Vocational High School offers unique programs for vocational, academic and special needs students. It also provides specialized programs tailored to specific needs and goals.

The ability to be flexible while maintaining high standards has enabled the school to maintain a very low drop-out rate, and a very high job placement (and job success) record. It is a difficult program for administrators/teachers to schedule and demanding to teach, but it presents the best possible opportunities for the students.

Irrespective of which division or program the student comes from, the vocational high school offers the chance to develop craftsmanship, pride and spirit while actively learning the skills required by business and industry. These are, without question, "carry-over" personal qualities that are of significant value no matter what occupation the student eventually pursues.

The school pursued and accomplished seven primary goals in the 1984-1985 school year:

1. Improvement of information and education processes to increase the knowledge of students and parents as to what the division has to offer and how its services can be utilized on a full or partial time basis by all students.

2. Assessed each shop to determine specifically what it is accomplishing, what it wishes to accomplish and how to get there.
3. Prioritized equipment needs to reflect future industrial and trade needs as well as state-of-the-art practices.
4. Upgraded educational standards for vocational students.
5. Increased co-operative work placements.
6. Strengthened the school's links to industry and vocational advisory committee.
7. Revised the individual shops' programs of studies and the policy manual governing the operation of the vocational division.

Junior High School

The following items made a positive contribution to the educational development of students, staff and parents within the King Philip Regional School-North during the 1984-1985 school year.

After a very successful school opening there was a fine parent turn-out for September open house. During the evening parents followed their youngsters' schedules in order to meet teachers and become familiar with course content, classroom organization and homework policy.

The parents have expressed increased interest and support of school programs.

The health program saw a return to eighth grade student participation. Under the direction of Mr. Dana Boynton, Health Instructor, eighth graders receive approximately seven weeks of health instruction.

Special thanks to district Lions Clubs for their financial support in providing training to staff and parent representatives for a drug and alcohol program to be initiated during the 1985-1986 school year. We are very enthusiastic about the "Skills for Adolescence" program and encourage junior high school parents to become actively involved.

Cultural enrichment activities were extended for junior high school students when we became a member of Project S.U.C.C.E.E.D. (Southeast United Collaborative For Cultural Education and Enrichment Development). During the 1984-1985 school year we had three assembly programs. "Energy Adventure" — awareness for students about energy sources; "Stromber and Cooper" — mime performers who involved students in their program and "The Learning Guild" —who have an outstanding music and dance program which also saw active participation by students.

The junior high school choral program will be expanded to include grade eight students. Combined band and choral performances were well received by regional senior citizens groups as well as the parents of junior high school students.

We look forward to the incorporation of the Harvard-Milton Study Skills Program within our seventh grade Cultural Studies Program for the 1985-1986 school year. Thanks to the fine efforts of Mr. Robert Goldberg, Cultural Studies Teacher, the junior high school social studies staff received workshop instruction and curriculum development activities to assist them in teaching the program.

A team of our most academically talented students participated in the Future Problem Solvers program under the direction of Mrs. Kathleen Calkins. State-wide competition was extremely challenging and found one of the students participating in the finals at M.I.T. We look forward to having two teams participate during the 1985-1986 school year.

District Pupil Personnel Services

The 1984-1985 school year saw some gains and other activities maintained at their current levels. One of the positive changes was the consolidation of several service areas into a Pupil Personnel Services Department which includes special needs, guidance, health (school nurses), and all related services such as consultants, adaptive physical education, psychological services, etc. Also, as part of the Superintendent's five year plan a new position of Special Needs Department Head Teacher was established. This was necessitated by the ever-growing and expanding special needs regulations, services, and reporting requirements. This did not entail the hiring of additional personnel, but rather the expansion of duties of a current staff position.

The numbers of special needs students continues to be stabilized between 240-250 students which translates into no additional staff positions. This has remained the same for several years. We do not anticipate the need for increased staff in the near future except for possible individual consultant or related service time that may be required in individual circumstances. However, wit expanded state requirements and phasis on bookkeeping and docum tion for Federal and State funds, it be necessary to consider more cl help in a year or two. Accompan this, the growth of student record re ments and the new special needs d pline regulations effective in Jan 1986, will result in an increased nee more office space which we believe be available because of the decre student population at the secon level.

The school nurses, Mrs. Mar Sullivan and Mrs. Judith Pomfre completing work revising the s health manual and procedures. Thi be going to the Superintendent late year for approval. This is the first sion since the original handbook developed shortly after the openi the high school.

Finally, although our numbers out-of-district placements (inclu collaborative programs) are not var significantly, the costs continue to This is due to normal increases, the erity of student problems, and in s cases because of plans made by o schools prior to the student enterin Regional District. These are mand costs which we cannot control. A our part, we have made every effo be cost effective by using collabor programs, expanding our in-house vices, and working closely with fam to provide the appropriate services w the context of current programs. W successfully serving many students many varieties of handicaps at both junior and senior high school le Were it not for our staff spending r personal and professional hours students and their families, this w not be possible. The resulting coo tion we receive frequently makes th ference between success and failur

Conclusion

The School Committee has act participated and supported us in many endeavors. Its leadership an operation remain active and vital. I sincerely appreciate the efforts o students, their parents, teachers, dance counselors, nurses, custod office personnel, cafeteria worker administrators in all of our school

The success of the schools is de ent upon the interaction of all teach, learn, serve and suppor schools of the Regional District.

KING PHILIP REGIONAL SCHOOL DISTRICT

October 1, 1985 Enrollment

	NORFOLK			PLAINVILLE			WRENTHAM			BOYS TOTAL	GIRLS TOTAL	TOTAL
	BOYS	GIRLS	TOTAL	BOYS	GIRLS	TOTAL	BOYS	GIRLS	TOTAL			
VOC												
PG	0	0	0	0	0	0	0	0	0	0	0	0
12	10	10	20	10	10	20	16	14	30	36	34	70
11	8	10	18	21	12	33	19	11	30	48	33	81
10	9	3	12	32	6	38	16	9	25	57	18	75
9	6	0	6	10	3	13	9	0	9	25	3	28
	33	23	56	73	31	104	60	34	94	166	88	254
ACAD												
PG	0	1	1	0	1	1	0	0	0	0	2	2
12	30	35	65	19	29	48	38	33	71	87	97	184
11	34	46	80	18	25	43	35	38	73	87	109	196
10	32	49	81	33	24	57	32	43	75	97	116	213
9	42	38	80	36	26	62	39	52	91	117	116	233
	138	169	307	106	105	211	144	166	310	388	440	828
JHS												
8	53	43	96	30	38	68	47	46	93	130	127	257
7	58	47	105	37	34	71	59	45	104	154	126	280
	111	90	201	67	72	139	106	91	197	284	253	537
	(282)	(282)	(564)	(246)	(208)	(454)	(310)	(291)	(601)	(838)	(781)	(1619)
			34.84%			28.04%			37.12%			100%

King Philip Regional School District	1619
Tuition Students	0
Foreign Students	0
	1619

KING PHILIP REGIONAL SCHOOL DISTRICT

YEAR END REPORT

Reconstruction of Excess & Deficiency Account
June 30, 1985

Balance 6/30/84		$147,096.85
Less:		
Transfer to reserve for K.P. portion of Jr. High roof cost Voted by S.C. May 6, 1985	$45,630.00	
Transfer to budget expense appropriations by S.C. 5/6/85 See attached year end expenditure statement	88,400.00	
Transfer to Estimated Receipts by S.C. 5/6/85 - See attached year end receipts statement	10,000.00	
Net balance in operating accounts See attached year end expenditure statement	12,835.17	156,865.17
SUB TOTAL		($ 9,768.32)
Plus:		
Net underestimated balance in revenue accounts - see attached year end receipts statement		17,815.18
Balance 6/30/85		$ 8,046.86

KING PHILIP REGIONAL SCHOOL DISTRICT

Budgeted vs Actual Expenditures
June 30, 1985

Account No.	Name	Budgeted FY85	Transfer from E&D	Total Approp.	Actual Expense	Balance +Over (-) Under
1000	Admin.	$ 144,445	-0-	$ 144,445	$ 147,133.84	$ (2,688.84)
2000	Instruction	3,071,415	$18,000	3,089,415	3,118,375.08	(28,960.08)
3000	Other Sch. Serv.	513,290	-0-	513,290	514,496.24	(1,206.24)
4000	Oper. & Maint. of Plant	654,350	10,100	664,450	668,522.57	(4,072.57)
5000	Fixed Charges	312,250	46,300	358,550	371,903.22	(13,353.22)
7000	Acq. of Fixed Assets	8,850	-0-	8,850	27,206.99	(18,356.99)
9000	Tuition to Other Dist.	180,000	14,000	194,000	197,522.40	(3,522.40)
100	Vocational Ed.	1,067,985	-0-	1,067,985	1,008,659.33	59,325.67
		$5,952,585	$88,400	$6,040,985	$6,053,819.67	$(12,834.67)
8100	Debt Retirement	360,000	-0-	360,000	360,000	-0-
8200	" Service	158,137	-0-	158,137	158,137.50	(.50)
	TOTAL	$6,470,722	$88,400	$6,559,122	$6,571,957.17	$(12,835.17)

Transfer from E & D to Budget Expense Appropriations

Voted by School Committee - May 6, 1985 $88,400.00

KING PHILIP REGIONAL SCHOOL DISTRICT

Estimated vs Actual Receipts

June 30, 1985

	Estimated	Actual	Balance (-) Under +Over
Transportation	$ 286,000	$ 291,611	$ +5,611
Chapter 70	1,318,000	1,316,318	(-1,682)
Regional School Aid	1,075,000	1,074,926	(-74)
State Wards	4,000	15,324	+11,324
Spec. Ed. Trans.	18,000	22,717	+ 4,717
Misc. Receipts	70,000	57,919.04	(- 12,080.96)
School Bldg. Asst.	328,459	328,459.14	+ .14
	$3,099,459	$3,107,274.18	+ 7,815.18
		Plus transfer from E & D Sch. Mtg. 5/6/85	+10,000.00
			$+17,815.18

Misc. Local Revenue:

01140	Facility Rentals	1,764.00
	Interest on investments	54,335.91
	Misc. Other Local Revenue	1,226.09
	Tailings	593.04
		$57,919.04

Town Assessment Revenue
Estimated & Actual $3,371,263.00

KING PHILIP REGIONAL SCHOOL DISTRICT
Balance Sheet - June 30, 1985

Assets		$195,903.12
Cash		
In Banks		
Petty Cash		
Supt.'s Office	$ 50.00	
H.S. Prin.'s Off.	50.00	
J.H.S. " "	50.00	
School Cafe.	150.00	
Voc. School	50.00	350.00
		$196,253.12
Liabilities		
Outstanding FY85		
Vouchers Due	$82,159.93	
Payroll Ded.	17,152.74	$ 99,312,67
Reserved Appropriations		
Petty Cash	350.00	
Tailings-Unclaimed checks	88.00	
J.H.S. Roof	8,583.88	9,021.88
Federal Grant Balances		4,774.90
Revolving Funds		
Cafeteria	$42,148.21	
Automotive	2,292.93	
Carpentry	770.02	
Small Engines	430.96	
Cul. Arts & Tax	1,877.60	
Bakery	1,661.94	
Sheet Metal	575.81	
Machine Shop	612.63	
DECA	12,871.76	
Electrical	89.41	
Graphic Arts	1,490.39	
Summer School	7,734.50	
Ath. Fees Sr./Jr.	1,699.96	
Plainville Lot	825.00	
Adult Ed. Eve. Sch.	15.69	75,096.81
Excess and Deficiency		8,046.86
		$196,253.12

KING PHILIP REGIONAL SCHOOL DISTRICT

Year End Report 1984-85

Debt Accounts

June 30, 1985

Net Fixed Debts	$2,445,000	
Serial Loans R.J.H. Const.		$ 70,000
Serial Loans R.H.S. Add.		2,375,000

Trust Funds in Treas. Custody $2,651.11

Scholarship fund-Mrs. Leanna Johnson	249.68
Scholarship fund-Mr. John A. Warren	267.44
Scholarship fund-Mr. Peter LaPierre	94.76
Scholarship fund-Mr. Lawrence Perkins	1,011.14
Scholarship fund-Mrs. Lillian Ardrey	1,028.09

EDUCATION, LIBRARY, ARTS

KING PHILIP REGIONAL SCHOOL DISTRICT

The King Philip Regional School District has endured its fourth year under Proposition 2½ following two years of a 4% spending cap. Although additional cutbacks have been made in personnel, in repairs and maintenance and educational supplies, the curriculum and learning environment are as strong as ever.

At the annual reorganization meeting in June 1985, Keith Grant was elected Chairman and John Barrett, Jr. was elected Vice-Chairman and major subcommittee assignments were made as follows:

Budget/Maintenance
David Brown, Wrentham
James Davies, Norfolk
Keith Grant, Plainville

Collective Bargaining (Teachers)
Patrice Giavanoni, Plainville
Robert Latham, Norfolk
William Lynch, Wrentham

Collective Bargaining (All Others)
John Barrett, Jr., Wrentham
Marilyn Eden, Norfolk
Mary Ann Gallimore, Plainville

Policy/Student Involvement
Marilyn Eden
Mary Ann Gallimore
William Lynch

District enrollment totaled 1,619 compared to 1,697 in fiscal year 1985. This marks the tenth year in a row that enrollment has declined since reaching a high of 2,188 in 1975. Projections indicate a continuing decline until the increasing elementary population and the building boom in Wrentham and Norfolk combine to affect the District grades of 7 through 12.

Student/teacher ratios were approximately 25-1 at the Junior High, 20-1 at the Senior High and 12-1 at the Vocational High. These ratios have remained fairly constant over the preceding several years and reflect a correlation between reduction in staff and the decline in enrollment.

Two veteran teachers retired at the conclusion of the school year. Mrs. Mildred Wallace and Mr. Edward Morgan spent 26 years and 28 years, respectively, with the District. Their loyalty and dedication to youngsters is acknowledged with great appreciation.

At the beginning of fiscal year 1985, collective bargaining agreements were ratified with the teachers, cafeteria workers and custodial staff covering the two-year period 1984-85 and 1985-86. Increases excluding steps for each of the two years were 5%, 6% and 5%, respectively, for the teachers, cafeteria workers and custodians. A contract covering fiscal years 1985 through 1987 was also ratified with the administrators and contained increases of 6%, 6% and 1% in excess of the increase to be negotiated with the teachers for fiscal year 1987.

During the year, recognition was given to the excellent music and art programs by combining these curriculums under a newly established Fine and Performing Arts Department and appointing a District Head Teacher. District Head Teacher positions were also established for the Departments of Special Services and Computer Services.

A new health position was established at the Senior High School to teach first aid, CPR, health and substance abuse.

The electrical and carpentry students completed another community service project, namely the lighting on the Wrentham Common.

Additional graduation requirements were adopted starting with the Class of 1989. These requirements include one year of computer science, the successful completion of a CPR and first aid course and passing a basic skills test covering reading, writing, listening and mathematics.

The Class of 1985 achieved a combined SAT score of 913 which exceeded the state (906), New England (909) and national (906) averages. A total of 161 students took the test compared with an average of 134 students during the two prior years. This increase in the number of students is significant in light of a combined score of 913 (compared with scores of 910 and 907 in the two prior years), because there generally is a reduction in the average score as the number of students taking the examination increase in any given school population.

The results of the basic skills testing revealed an improvement in writing over the prior year. Although only a one-year trend, it was most welcome because the improvement of writing skills has been and continues to be a major concern of the District.

The Class of 1985 had 70% of its academic students go on to higher education and 27% enter the workforce. With respect to the vocational graduates, 78% entered their respective trades and 17% went on to higher education.

Two additional statistics which demonstrate the value of the comprehensive programs available at King Philip are the attendance and drop-out rate. King Philip ranks in the top five high schools in the state with a daily attendance of 94% and in the top five high schools in the state with a drop-out rate of just under 1%.

A retirement incentive-award policy was approved by the Committee providing for a retirement allowance of $4,250 plus a buy-back of accumulated sick days not to exceed $5,720. The eligibility requirements include the attainment of fifty years of age and twenty years of service in the District.

The "Right-to-Know-Law", which deals with informing employees about toxic substances and helping employers protect employees from such substances in the workplace, was implemented. Appropriate material data safety sheets were obtained from manufacturers, reports were filed with the DEQE and training of District personnel was completed.

The summer school program . . .

The summer school program, re-established in 1984, completed its second successful session. Enrollment increased by 81% to a total of 230 students. The reinstated adult education program has also been approved for a second year. Both of these community oriented programs are self-sufficient except for the Director's salaries which are partially funded within the District budget.

Both the Junior High and Senior High School buildings successfully passed an abestos screening conducted by the State Division of Occupational Hygiene.

The excess and deficiency account has been reduced to $8,000 as of June 30, 1985. As a result, there is no margin for error in budgeting. Concerted efforts have been made by the District Administration and the Committee to prepa-

open, honest and realistic budgets that include the actual costs of providing education. In addition to attracting, maintaining and compensating competent and dedicated professionals, added pressure to the budget comes from rapidly rising medical, pension, and liability insurance costs. Simply put, salary increases, inflation and increases in certain uncontrollable costs will exceed a "desired 2½%" net assessment funding level by the three regional communities. As a result, every effort is made to encourage members of the Finance and Advisory Boards of the regional towns to participate in the budget process.

A five-year plan was completed, approved by the Committee and implemented during fiscal year 1985. This plan, although very broad in nature, addresses in detail the needs of King Philip students during the latter half of this decade. Preparing students for employment directly after high school or through post-secondary institutions is a major challenge in light of the accelerating level of knowledge and technology and the shift by business and industry away from the traditional manufacturing environment towards a service oriented society. The five-year plan focuses on this challenge with specificity and flexibility. In addition, the plan includes a projection of plant and equipment costs, which are vital due to an aging physical plant.

In closing, I thank each Committee member for their time, energy and contributions which resulted in a pro-education School Committee environment.

On behalf of the Committee, I wish to thank the residents of Norfolk, Plainville and Wrentham for their morale and financial support of the King Philip Regional School District. The Committee welcomes your suggestions and encourages you to attend their meetings.

TRI-COUNTY REGIONAL VOCATIONAL TECHNICAL SCHOOL

The Tri-County Regional School District Committee accepted with regret the resignation of two of its members: Timothy Greene (Sherborn) and Robert Riccio (North Attleboro). The new members are Arthur Green (Sherborn) and Vincent Hoye (North Attleboro). Mr. Hoye was familiar with the operation of Tri-County, having been a faculty member for several years.

The elected officers were: John Hanley (Seekonk) Chairman, Melvin Long (Norfolk) Vice-Chairman, Louis E. Hoegler (Walpole) Secretary. John Hurley (Medway) was appointed Chairman of the Personnel & Policy Sub-Committee and Robert Rappa (Franklin) was appointed Chairman of the Budget Sub-Committee. In addition to chairing the Collective Bargaining Sub-Committee, Albert Chouinard (Medfield) was named Chairman of the new Reform Review Sub-Committee.

As in the past, the School Committee members continue to provide invaluable direction that lends itself to the constant improvement of the quality of education offered at Tri-County. The report that follows substantiates that fact.

Academic Department

A close working relationship between academic and shop teachers has strengthened the curricula in all areas. Not only are the standards and college requirements being met, but also relevancy and application are demonstrated in a practical way.

The Math Department has offered a pre-calculus course to those seniors planning to attend a technical college. Students in the science classes were introduced to concepts of laser technology as well as an updated unit on solar energy. Because Halley's Comet is a dramatic event occurring only once every 76 years, a mini-course was also added to the science subjects this year. The Business Department continued to work closely with the Distributive Education Department, adding the latest "state-of-the-art" software in word processing, accounting, and filing systems.

Technical Department

As technology continues to develop, the importance of challenging the students in the technical courses becomes increasingly evident. Therefore, the seniors in Electronics have been introduced to the Advanced Placement course in Pascal with the expectation that they will be adequately prepared to deal with the sophisticated nature of the material. The emphasis and thrust of both technical and vocational programs has been to provide our students with the competitive edge in the work force. The Drafting and Graphic Arts curricula, along with Electronics, have utilized more complicated software to achieve that goal. Building upon the basic introduction last year to the CAD program and the Modular Composition Systems, students have progressed rapidly to programming those computers with an improved degree of efficiency.

Vocational Department

The largest projection undertaken by several vocational trades is nearing completion. For the past two years, the Carpentry, Masonry, Electrical and Plumbing instructors and students have worked to restore the Attleboro Falls Fire Barn. The brick foundation was required, and the old chimney was removed and replaced by the masons. Plumbers have installed a totally new heating system including the furnace, kitchen and restroom facilities. The exterior and interior office space was worked on by the electricians and carpenters, transforming the building into a museum with the upper portion utilized by the North Attleboro/ Plainville Chamber of Commerce.

The Town of Millis hosted the state Little League playoffs last year and Tri-County participated in the preparation by repairing the two dugouts and constructing a press booth above the concession stand.

Service Occupations

Students enrolled in the Distributive Education program were involved in the opening of the Dean Cooperative Bank at Tri-County last March. Since it was the first bank in Norfolk County and the first cooperative bank to establish a school branch, the ribbon cutting ceremony was televised on the Channel 5 Evening News. Under the supervision of a Dean Cooperative Bank employee, junior and senior D.E. students have functioned as bank tellers, offering to the customers full banking services.

The Cosmetology Department also expanded its offerings to the students and to the public it serves. The State Board of Registration in Cosmetology made an on-site examination and grant-

ed official approval for Tri-County to offer a 300-hour esthetician's certification course.

The nursery school, operating as an inherent part of the Child Care curriculum, continued to be a popular choice for mothers in the communities. The donation of a piano and the purchase of an autoharp expanded the musical dimensions of the program.

The "Rainbow Room" enhanced their menu last year and offered its patrons a brunch on Fridays. In addition to the daily luncheon menu, a buffet was also introduced in order to broaden the students' knowledge of the culinary arts.

The staff and students in the technical and service areas are grateful for the support given to them by members of the towns.

Early Admissions

An agreement has been worked out between Tri-County and Massachusetts Bay Community College whereby qualified high school seniors will be allowed admission to the College during the second semester of their senior year. Qualifying students must be in the top ten percent of their class and will receive credits for graduation at Tri-County as well as credits for one full semester at Mass. Bay. They may continue to participate in Tri-County athletic teams, clubs and organizations and/or similar activities at the College.

Graduation

On June 2, 1985, 213 students were graduated in an impressive ceremony. Mr. Wayne Cottle, President of the Dean Cooperative Bank in Franklin was the featured speaker and music was provided by the Southeastern Community Concert Band. Norfolk students who received their diplomas are: Dina Gilbert, Heather Morse, Robert Tierney.

Admissions

In September, 224 ninth grade students enrolled at Tri-County. Of that number, five are Norfolk residents. We are now educating 26 Norfolk students out of a total enrollment of 874 district residents and 27 non-district (tuition) residents. The Town of Norfolk's rate of participation has been established at 2.98%.

Guidance Department

The lowest unemployment rate of any graduating class was claimed by the Class of 1985. Of those 213 students, 54% found employment in their trade areas, 20% were employed in other areas, 15% were accepted into college and 6% entered the military service. The status of 3.5% is unknown.

Tri-County was proud to have three Commonwealth scholars receiving $1,000 each in scholarship money at graduation. A total of $18,000 was awarded to deserving seniors, with one student receiving full tuition to Central New England College.

The Pupil Services Department administered the Preliminary Scholastic Aptitude Test, S.R.A. Achievement Tests, and Armed Services Vocational Aptitude Test Battery, and the Massachusetts Basic Skills Tests.

The Guidance Department also arranged for "Eddie Was Here". This powerful true story depicting the tragedy of drug and alcohol abuse resulting in the loss of a 16-year-old life was acted by Tri-County students. The entire student body viewed the performance and many returned with their parents in the evening.

The Director of Pupil Services and the counselors are in the process of scheduling tours, assemblies, and interviews to select the incoming Freshman Class for September 1986.

Special Needs Department

During the past year, Tri-County continued to offer a full range of special education programs under Chapter 766.

The Department was the recipient of a Rainbow 100 computer from Digital Equipment Corporation for use by the hearing impaired students attending Tri-County. Through the use of this computer, students enhanced their knowledge in several academic subjects — language arts, mathematics and chemistry, to name a few.

With the acquisition of a telephone modem, the special needs staff was placed on-line with the Clark School for the Deaf. This access to unlimited information supplies both teachers and students with readily available options and alternatives.

New to the Special Needs Department was the presence of an administrative intern who not only received invaluable real experience but also provided assistance in many areas, such as grant writing.

Athletic Department

The athletic teams experienced a very lean year in the win/loss column but many outstanding individual performances emerged throughout athletic seasons.

The girls' programs (basketball softball) were led by perennial all- LuAnn Cormier of Franklin. Lu has been the heart and soul of the programs for the past four years.

The boys' basketball team experie a winless season. Doug Bowden (No Attleboro) was awarded the M Improved Player Award and the "C gar Award" was given to Steve W (Franklin).

The girls' volleyball team, howe was outstanding. Winning nine of t sixteen games, they were runner-up their division. Four of the girls w named to the all-star team in the M flower League: Holly Hicks (Walpo Teerri Chelebek (North Attleboro), E zabeth Wallace (Franklin), and Ca lanne Gleason (Walpole).

Since this was the first year of parti pation in volleyball, an even better reco is anticipated for next year.

The Tri-County hockey team wa J.V. Squad in 1985 and the future loo bright with Charlie Robinson and Ch Bradbury (Franklin) leading the way

Evening School

In addition to the usual adult contin ing education courses in the past, w new courses were offered: Control Sy tems for Commercial, Industrial a Residential Heating, Ventilating and A Conditioning, and Basic Computer Pr gramming.

"The Comet Halley and Other Astr nomical Delights" will begin Decemb 2nd and will end in April 1986, since th will be the best viewing time in t Northern Hemisphere. It will be pre ented as a non-technical, "down to ear approach to finding the comet. Th program will not be offered again un the year 2061.

Activity Period

Last Spring a group of teachers pr ented a plan designed to foster grea school spirit and encourage more part ipation in extracurricular activities. T "Activity Period" was initiated in t Fall and more than 400 students ch to become involved.

In addition to sports such as footb cross-country and volleyball, sixte other activities were available that rang from "aerobics" to "yearbook". T success of these enrichment progra was evidenced by the increase in o

ings and the even larger numbers of students involved at the end of the second semester.

The interaction between students and teachers in nontraditional settings has served as catalyst in establishing an even more positive learning atmosphere in the classroom.

Community Service

The facilities at Tri-County were made available for use by a number of community organizations throughout the year. The American Red Cross held two successful bloodmobiles and the Franklin Life Savers Association offered courses in cardiopulmonary resuscitation and "choke saving" several times during the year.

Boosters Club Bingo

Through the efforts of Tri-County Boosters Club, led by Mrs. Frances DeBaggis, the school was granted permission by the Massachusetts State Lottery Commission to serve as an official site for Bingo. Since June 13, 1985, more than 300 people have been attending the Thursday night games each week. The proceeds will be used to benefit the school in general and the students in particular. For example, benches for the members of the athletic teams were purchased in the Fall and several educational field trips were sponsored by the Boosters Club as a result of the bingo games.

Budget

The assessment to the Town of Norfolk for Fiscal Year 1986 is in the amount of $73,098.41. That figure represents an enrollment of 28 Norfolk students (October 1984) out of a total enrollment of 947 or 2.96% of a total assessment of $2,469,541 :0.

Summary

As we move into 1986 and continue to provide the best in educational needs to our students, we thank the district residents for their support and cooperation. We intend to maintain in the future these high educational standards that have earned us that support in the past.

NORFOLK LIBRARY TRUSTEES ANNUAL REPORT

Nineteen eighty-five was the transition year for our Library. It marked the year that the new expanded facilities opened and the year that the Library began to assume its position as an educational cultural center in the community. During the year the Trustees actively worked with the Permanent Building Committee and the Library Staff to bring the construction phase to completion and to plan programs for the future.

The public's response to the new facilities has been impressive. The number of card holders has increased significantly, particularly among men. With space available, our school-age youth are able to more effectively use our reference resources. Patrons of all ages are able to sit and browse. Many groups are beginning to use the meeting room facilities on a regular basis. The activity level at the Library is increasing. This is an exciting time for the Library and its staff.

Jeanne Hill, Fran Johnson, and the Library staff deserve special thanks for a job well done during this transition year. They endured dusty, cramped conditions to keep the Library functioning during the construction phase and planned and executed an efficient move which resulted in the Library being closed for only a few weeks.

To the numerous organizations and individuals in Town who have contributed time, money, and services to make our Library what it is today — thank you.

The Trustees wish to extend a special thank you to the members of the Permanent Building Committee: Robert Lowndes, Martin Moeckel, Earl DiSaia, Anthony Brizzolara, and Wayne Bredvik. Your willingness to devote the necessary time, to share your expertise, your thoroughness, and your attention to detail have resulted in a building of which the Town can be proud.

The new facilities may be finished, but the job of using them effectively is just beginning. We need the support and help of everyone to develop a program which will be meaningful and exciting to the citizens of Norfolk.

NORFOLK PUBLIC LIBRARY ANNUAL STATISTICS JULY 1, 1984 — JUNE 30, 1985

Circulation	
Adult fiction	18,146
Adult Nonfiction	8,243
Juvenile Fiction	20,366
Juvenile Nonfiction	5,414
Records	1,112
Magazines	5,854
Cassettes	193
Media Kits	493
Video Cassettes	15
Museum Passes	456
Films	52
	60,344

New Acquisitions	
Fines	$1,428.85
Interlibrary loans in	392
Interlibrary loans out	39

Staff — Jeanne D. Hill, Director; Francena M. Johnson, Assistant to the Director; Librarians — Jo-Ann Connolly, Marion Graham, Nancy Rosenberg, Judith Swaim, Nancy Sullivan, June Reinhardt; Aides — Marie Waters, Christine Slattery, Laura Lopes, Kim Laughlin, Steve Nelson.

Resigned — Dorothy Chitty, Frances Flynn, Mary Deschenes.

EDUCATION, LIBRARY, ARTS

On October 12, 1985, the doors opened to the new library. Thanks to the Library Trustees, to William Wright and the Advisory Board, to the Permanent Building Committee and our man, Wayne Bredvik, to the Highway Department and all those who helped whenever we needed it so many times.

Wilson Rains and Judy Epstein from Design Partnership of Cambridge designed a building that not only meets the Town's needs, but still keeps the colonial warmth inside and out.

Thanks to the Friends of the Library, to the Norfolk Lions Club, to NOVA, to the T.P.A. and all those special friends and businesses who so generously donated to furnish the Library. Each day it is appreciated by so many and will be for years to come.

Thanks to the Furniture Clinic of Franklin, to the Camger Chemical Company and to the sanders of the Bay State Correctional facilities, all our old furniture was refinished to blend in with the new. Once again the Highway Department helped us move it all.

As director, I would like to express my thanks to the staff who performed at their best under the worst of conditions this past year. I know the patrons appreciated it also.

Each day I marvel at what, together, we have all accomplished. Our goals for space and design have been met. Library users are pleased with the increase in hours open. The meeting room is booked day and night by all ages and groups. What a need we are meeting in our Town.

To continue to meet our Town's ne[illegible] we plan to work toward more servi[illegible] more programs and diversified acqu[illegible]tions to serve all ages and intere[illegible] Together it can be done.

When you come to the Library, do[illegible] not your heart skip-a-beat to beh[illegible] what we as a town have done? Up[illegible] entering you know immediately th[illegible] here is a blend of yesterday, today a[illegible] the tomorrows to come. Each of y[illegible] should have a special sense of pride i[illegible] job well done. Without you it was [illegible] impossible dream, but with you it[illegible] established for generations to come.

Thank y[illegible]

ANNUAL REPORT OF THE NORFOLK HISTORICAL COMMISSION

The Historical Commission was given the so-called "Lock-Up" or "Tramp House" by the Selectmen last year and it was agreed upon at the May Town Meeting that our commission would restore and preserve it for future public touring and viewing. The building was moved from beside the Library to a spot very near the original location. There were anxious moments when the building nearly toppled over while it was being moved. Thanks to the Police Department for "baby-sitting" it until it could be secured, we had no problems thereafter.

Donations of paint and lumber were received from generous townspeople and the Boy Scouts offered to do the painting. Under the direction of "Betsy" Pyne and Emily Jacques, the project began. Wayne Bredvik was very helpful in giving his time and knowledge to renovating the "Tramp House". Since the building is to be one hundred years-old in 1986, Donna Beernink had a placque made to display the date, 1886, on the building.

The oral tapings of history progressed through Thelma Ravinski and we also acquired films of early Norfolk taken by Mr. Chilson, a former photographer for the *Woonsocket Call* newspaper. Some slides were donated by the Robert Leonards and a planned showing of these and the films was set for February at the Freeman/Centennial School. Also, in February, plans were made to display artifacts at the Library for the Friends of the Library open house.

With the loss of an active and staunch supporter and member of our commission, Charles H. "Ted" Weeber, we lost the opportunity of interviewing him for our oral history. Mr. Weeber always p[illegible] this off when we asked him to do i[illegible] because he thought other people in th[illegible] Town were more important to tap[illegible] Many of our meetings were held a[illegible] "Ted's" home as we did not have a reg[illegible]lar meeting place of our own. However, with the new addition to the Library, w[illegible] were fortunate enough to be granted [illegible] meeting place through Jeanne Hill an[illegible] her staff.

An election of new officers, for 198[illegible] was held at "Betsy" Pyne's home and th[illegible] following members were elected: Don[illegible] Beernink, Chairperson; Thelma Rav[illegible]ski, Secretary; Mary E. Pyne, Treasure[illegible] Jean Cain, Assistant Secretary.

Our many thanks to the efforts [illegible] Emily Jacques, our past Chairperso[illegible] and "Betsy" Pyne, our past Secretar[illegible] for all their work and enthusiasm in pr[illegible]vious years.

ANNUAL REPORT OF THE NORFOLK PLANNING BOARD

The Norfolk Planning Board operates under the authority of Massachusetts General Laws, Chapter 41, Section 81. Our Board, with individual members elected every three years, has statutory responsibility for municipal planning, including planning for streets, sites for public buildings and structures, building and zoning districts, waterways, and public transportation routes. Our major activity is administering the Subdivision Control Law, Sections 81K through 81GG. That law, supplemented by our rules and regulations (on file at the Library and for sale by the Town Clerk), strictly regulates what can and cannot be required of persons who wish to divide tracts of land or build roads.

Our board will gladly answer questions regarding roads, land, and zoning at no cost to applicants. It is advisable to contact our secretary by telephone before coming to a meeting, as appointments are needed for complex or time-consuming matters, and the meetings are tightly scheduled.

Our regularly scheduled meetings are at 7:30 p.m. on the second and fourth Tuesdays of each month. Because of a heavy workload, we have met almost every Tuesday over the past year. Meetings are held on the second floor of Town Hall.

Changes, if any, to meeting times or dates, are posted on the Town Clerk's Bulletin Board in the Town Hall, along with our membership list and secretary's telephone number. Legal notices are published in the *Country Gazettte* or the *Sun Chronicle,* and abutters are notified by certified mail before public hearings. Before each public hearing, we leave a copy of the plan, or other matter under consideration, at the Town Clerk's office for public inspection.

We are presently searching for a Planning Board Engineer to help us cope with the current high demand for building lots. This part-time individual or members of an engineering firm will inspect subdivisions being developed to insure that they are constructed properly, as well as review subdivision plans.

Robert Haddleton, a dedicated veteran of the Planning Board, was re-elected at the 1985 Town Meeting.

We wish to thank the other Town Boards and Commissioners for their help. Highway Superintendent F. Arthur Woodworth, Jr., Building Commissioner Gerald Hughes, Executive Secretary Marilyn Morris, and Town Clerk Elinor Pearson have been especially helpful to us in the performance of our duties.

We would also like to recognize our secretary, Lois Boucher, for the outstanding job she has done. The Board would be totally incapable of meeting the workload without her expert and varied assistance.

You will note from the following statistics that the total number of lots processed during 1985 is 274. This is an increase of 115 over the 159 lots processed in 1983 and an increase of 156 over the 118 lots processed in 1982. This number is also 58 less than the 332 lots processed in 1984. However, the number of plans reviewed/approved during each of these two years is almost the same, 45 in 1984 and 44 in 1985. Of course, the Planning Board was also involved in other issues which are not covered by this data.

	No. of Plans		No. of Lots
Definitive Subdivision Plans Approved in 1985:	7		88
Other Definitive Plans Filed, but not yet approved:	1		5
Preliminary Subdivision Plans Approved:	2		24
Other Preliminary Plans filed, but not yet approved:	2	18	
Lots Released in Subdivisions:			63
Non-Subdivision Plans Endorsed (Sec. 81P lots):	32		76
TOTAL	44		274

PLANNING AND DEVELOPMENT

REPORT OF THE PERMANENT BUILDING COMMITTEE

The Permanent Building Committee had an extremely active year during 1985. For most of the year it was involved in the supervision of the construction of the new Police and Fire Station and Library projects funded by the 1984 Town Meeting. It also supervised the construction of the new Police garage. Finally, it was involved in the development of a proposal for an expansion of Town Offices and, separately, in the development of a landscape design proposal for Town Hill.

THE NEW LIBRARY

Construction of the new Library began in December, 1984. The general contractor was Pasco Construction Corporation, Dedham, and the architect was Wilson Rains of The Design Partnership of Cambridge. The construction proceeded in two phases with the work on the new addition being completed first before the renovations on the original Library building were begun. During construction, the Committee supervised operations through regular site visits and weekly committee meetings. Apart from the construction, the Committee was also responsible for the purchase of the furnishings and equipment for the Library through the competitive bid procedure. The new Library opened for business on October 12, 1985, and the building was substantially completed by late fall.

THE NEW POLICE AND FIRE STATION

Construction of the new Police and Fire Station began in January, 1985. The general contractor was Consalvo and Sons, Inc., Hyde Park, and the architect was Brett Donham of Donham and Sweeney, Boston. During construction the operations were monitored closely on a daily basis by Committee member Earl DiSaia, who acted as an unpaid clerk of the works, and by the Committee via weekly meetings. Apart from the construction, the Committee was also responsible for the purchase of furnishings and equipment, which included a sophisticated communications system, video monitoring network, and telephone system. The new Police and Fire Station became operational on October 13, 1986, and the building was substantially completed by late fall.

MEMORIALS

The Committee was deeply saddened by the passing of Police Chief Sam Johnston and Chief Dispatcher Dot Campbell during the year, both of whom had contributed much to the development of the new Police and Fire Station. Throughout the development of this project the Committee had worked closely with Sam Johnston whose help and knowledge were of tremendous assistance to achieving the realization of the new Station. In recognition of this, the Committee, in collaboration with the Board of Selectmen, made the decision to have a memorial plaque for Sam Johnston placed outside the Police and Fire Station. The new dispatch center for the Station will be named after Dot Campbell and will be dedicated by a memorial plaque.

POLICE GARAGE

Based on funding sought and obtained by the Committee from the Special Town Meeting in February 1985, the Committee supervised the construction of a four car garage for the Police Department. After advertising for bids, the Committee selected Turner Brothers Construction, Inc., Easton, as the contractor. The garage was substantially completed and in operation by mid-fall.

TOWN HALL

For much of the latter half of the year, the Committee has worked on the proposal for an expanded Town Offices facility. This has involved three distinct phases: the development of a reasonable space program; the selection of a design architect; and the translation of the space program into specific design plans in collaboration with the architect.

The present building was completely taken over by Town Offices in 1966 when the Fire Department moved to the present Station. Despite the rapid growth of the Town in the last twenty years, and the consequent growth in administering the Town's affairs, the Town Offices have remained largely unchanged during this time. The result is an overcrowded, dysfunctional facility suffering from the following problems: the departments contained within Town Offices are without exception forced to work in cramped spaces distributed within the building in a manner preventing efficient interdepartmental working interactions; many departments, including major ones like the Town Accountant and the Treasurer's, cannot be housed in Town Offices because of the shortage of space; there are insufficient vault and secure areas for the required storage of official documents and records; there is a complete lack of adequate meeting rooms; much of the building is generally not accessible to the disabled; and the building is not energy efficient.

After first soliciting detailed space requests from, and then meeting with all departments, boards, and councils wishing to have space in an expanded facility, the Committee eventually approved a new Town Hall building program totalling some 12,500 square feet gross. The program called for appropriate office space for all units, appropriate meeting and conference rooms, extensive vault and storage space, and functional distribution of these spaces to permit efficient work interaction and easy public access. The determination as to whether the expanded facility should be a new building or an addition to the existing one was to be decided after appropriate input from the architect and the people of the Town.

After advertisement, the Committee received eight applicants from architectural firms wishing to be considered for the project. After reviewing the credentials of all the candidates and interviewing a short list of three, the Committee selected Brett Donham of Donham and Sweeney, Boston, as the architect to design the proposed new Town Hall.

The Committee and Mr. Donham commenced work in early December to translate the building program into specific design plans for the new facility with a target date of March 25, 1986, set for the completion of the design and cost estimate.

PLANNING AND DEVELOPMENT

TOWN HILL

In late fall 1985, the Committee began work to develop a program for the landscape design of Town Hill. After advertisement, the Committee received four applicants from landscape architects wishing to be considered for the Town Hill project. After interviews, the Committee selected Mr. Johannes Wagner of Ashland as the architect to develop a new landscape design for Town Hill. The design proposal will be presented to Town Meeting in May, 1986.

ZONING BOARD OF APPEALS

This Board is appointed by the Board of Selectmen in accordance with Norfolk's Bylaws and Massachusetts General Laws, Chapter 40A. Under Norfolk's Bylaws this Board is also designated as the permit granting authority.

It is a 5-member Board with two associate members. The Board sits as a quasi-judicial body whose powers are both conferred and limited by statute, Massachusetts General Laws, Chapter 40A, and the Zoning Bylaws of Norfolk.

The Board's function is to hear and decide appeals, applications for special permits, and petitions for variances.

During the year, the Board accepted the resignations of Isabel Lenihan and Raymond Calleaux. The Board thanks both for their valued contributions during their tenure. Bruce Simpson was appointed to fill the full member position. Glendon Coulter and Andrew Shepard were appointed to associate member positions.

The Board received 38 applications during the year. Disposition of the applications was as follows: 11 of 13 special permit requests were granted, 7 of 16 variance requests were granted, of 5 requests for both a variance and a special permit 2 were granted, 1 of 4 appeals was upheld, and 2 special permit extensions were granted.

A special note of thanks to Lois Boucher, the Board's recording secretary, for her fast and accurate accounting of the hearings.

GROWTH STUDY COMMISSION REPORT

The Norfolk Growth Study Commission, established under Article 51 of the 1985 Annual Town Meeting, has the goal of investigating the Town's growth history, including magnitude and locations; evaluating the impact on Town services, businesses, traffic, schools, and natural resources; projecting the impact of future growth on Town services and facilities; and recommending appropriate changes to Town regulations, bylaws, and budgets to help the Town meet its obligations to its residents. This is a tremendous task.

While Municipal Planning is the statutory responsibility of the Planning Board under Chapter 41, Section 81 of the General Laws, this commission seeks to assist that very busy board, and all Town boards and departments, without infringing on their authority or responsibility.

We will record the Town's needs, as the boards, departments, and residents see them, related to the inevitable growth of the Town. We hope to submit some courses of action to guide and channel growth in the best interests of the Town.

We believe the best approach to getting the job done within the next year is to employ the services of professionals such as the Metropolitan Area Planning Council (MAPC), the regional planning agency for our area. The Town has had MAPC help in the past, and the results have been excellent.

The cost of such professional help is estimated to be a small fraction of the cost of a single new home in Norfolk. The benefits will certainly justify the cost. The results desired will include improvements to our Zoning Bylaws and other regulations, to include draft bylaws ready for consideration. We wish to emphasize that the goal is not a report that may sit on a shelf, but changes to our laws and regulations that can be acted upon at the 1987 Annual Town Meeting.

The Growth Study Commission has placed an article on the 1986 Annual Town Meeting warrant, seeking funding for the professional help that is needed. We sincerely request the support of the citizens of the Town for this article. We shall continue to work toward our goals but we do require professional help.

COMPUTER SYSTEM COMMITTEE

1985 marked a year for completion of many of the system-related activities initiated in the two previous years.

The Norfolk communication network, which ties the remote Town Offices into the Town Hall computer, is planned and the cable purchased. An automated conversion program, to transfer the town's existing property records to the newly purchased Town Assessor's system, has been developed.

Other major activities included the purchase of computer disks and memory upgrades, acquisition of a data base management system for the Police Department, and a new operating system for the computer, to support an automated Town financial system. These will be on line early next year.

As evidenced by the rapid growth in the computer data storage, the computer system is continuing to increase its support of day-to-day town functions. Recent tangible examples include new systems to support monthly budgets and landfill registration numbers tracking. With the firm system and communication network foundation laid in prior years, we expect 1986 to be a year for continued growth in primarily applications software. As such, we have projected a substantially smaller budget for FY87.

HUMAN RESOURCES

COUNCIL ON AGING

The Norfolk Council on Aging consists of seven members who are appointed by the Board of Selectmen. Their function is to identify the needs of the elderly and to find ways to meet these needs.

During 1985, transportation for seniors was provided by Franklin Transportation Network and was supported by funds from the Town of Norfolk. The Friends of the Norfolk Council on Aging, Inc., has been raising funds through public and private contributions and several fund-raising events. The funds will be used to purchase a van for the use of our seniors, thereby providing three times the availability of transportation to our seniors.

The Council Programs continue to provide a wide variety of services. New programs this year include skin cancer and diabetes screening clinics, several work opportunity sessions, and a series of ceramics classes.

Our drop-in center is busy each Wednesday with lunch, special programs, and arts & crafts. Our bowling teams are having great fun. All Norfolk seniors are invited to join in.

There are now approximately 660 senior citizens in Norfolk.

The Council employs an executive director and an office assistant. We also oversee a work force of 45 volunteers.

Mel Long and Chris Shaw were appointed to the Council in 1985. Gwen Woods resigned as representative to the King Philip Elder Services Board of Directors. Chris Shaw was appointed and serves on the Board with Janet Sievert.

The Council on Aging meets each month on the third Monday at 9:30 a.m. at Hillcrest Village. The public is invited to attend.

NORFOLK HOUSING AUTHORITY

In 1985 the Norfolk Housing Authority lost the remaining three of its original members — John Allen, Arthur Bremilst and Charles H. Weeber. Norfolk's project for the handicapped and low-income elderly is a visible testament to the efforts put forth by these men beginning in 1973 and continuing to this year of their deaths.

The Authority has five commissioners (four elected by Norfolk's townspeople and one appointed by the Governor), and they are required, by law, to make policy decisions on current and future programs, to determine how they are to be administered and to obtain and protect monies needed to keep them operating. They are required to report to local, state and federal officials on their activities, to keep the public informed, and to generally further the Authority's legally-stated goal of providing assistance for those in need.

In the past, the Housing Authority felt that there was no need for low-income family housing in our town and because of this was termed restrictive by the Executive Office of Communities and Development. Executive Order 215 was imposed and the Town of Norfolk had State grants for sewer, water and roads withheld.

Since then we have found that there are several families in Norfolk who do fall into a low-income category, and the Norfolk Housing Authority now recognizes that there is a real need for this type of housing. We hope to apply for funds in March 1986 for the purpose of either rehabilitating eight units on a Southwood Hospital site which was previously called "The Cottages" or having ten acres of State-owned land donated to the Housing Authority for the construction of four new duplex units. The Authority has the power of eminent domain (to acquire private land for public purposes) under its own authority. It is our feeling, however, that since the State of Massachusetts owns over 1,000 acres of tax-free land, some of it in beautiful forests and fields, a 10-acre (or more) site could be turned over to us for our newest project.

At Hillcrest Village, our project for handicapped and low-income elderly people, seven people became eligible for apartments in 1985. There are 77 people residing in our 64 apartments: 42 women, 9 men and 13 couples. Of this total, four are handicapped. The average age is 77 and the average rent paid is $127. Our largest expenditures continue to be a 12-month electricity bill of $47,561 and a yearly water bill of $3,462. Conservation measures are being taken constantly to bring down these high costs.

The Norfolk Housing Authority meets every second Thursday of the month at their office in Hillcrest Village. Meetings are open to the public. Applications for apartments may be picked-up th[illegible] or requested by telephone — 528-48[illegible]

VETERANS' SERVICES DEPARTMENT

Herewith is my report for the D[illegible] partment of Veterans' Services for t[illegible] year 1985-1986.

Veterans' Services are mandated [illegible] State General Laws, Chapter 115, S[illegible] tion 5 which provides for the payment [illegible] aid to eligible, qualified veterans.

The function of this office is [illegible] assist all veterans of all wars, th[illegible] dependents, widows or children w[illegible] may need financial aid or have que[illegible] tions regarding veterans' benefits.

The Town of Norfolk is reimburse[illegible] at the rate of 75% by the State as [illegible] July 1, 1984 for veterans' benefits.

The Self Help, Inc. program w[illegible] continued in the fall and we assiste[illegible] with applications to people with lo[illegible] incomes to help with their fuel prob[illegible] lems.

NORFOLK BOARD OF HEALTH

In 1985 the Board of Health passe[illegible] new regulations providing for bette[illegible] protection of private wells by develop[illegible] ing a sliding scale of minimum distance[illegible] from septic tank leaching fields an[illegible] from streets to private wells based o[illegible] soil conditions and ground water eleva[illegible] tions. When these regulations were pro[illegible] posed some rather lively debate ensue[illegible] The Board wishes to thank those wh[illegible] contributed constructively during th[illegible] public comment period. As a result o[illegible] those contributions we believe that ou[illegible] regulations in their present form are fa[illegible] to builders and effective in protecti[illegible] public health.

The issue of drinking water was raise[illegible] in other contexts in 1985. The Boar[illegible] enacted regulations requiring the testin[illegible] for volatile organic compounds in ne[illegible] drinking water supplies. The results o[illegible] these tests disclosed that two new well[illegible] in the northwestern corner of town nea[illegible] Populatic Pond were contaminated wit[illegible] compounds associated with cleani[illegible] fluids. Subsequent area-wide testin[illegible] conducted by the Commonwealth o[illegible] Massachusetts uncovered several old[illegible] wells with similar contamination. T[illegible]

source of contamination has yet to be established, and additional testing is underway. The final solution to localized ground water contamination problems, once the source of pollution has been abated, will be to provide the residents of the affected area with Town water. Toward that end, the Board has adopted a policy to require that new dwellings hook-up to the Town water system if water mains are nearby and to encourage developers to extend water mains where economically feasible.

Concern over the quality of ground water was the reason why the Board required that a hydrogeological study be conducted before approval was given for a subdivision off Lawrence Street. Adjacent areas included cranberry bogs which had been treated with various pesticides as well as illegal hazardous waste lagoons near the Mill River. Elevated levels of arsenic had previously been detected in two wells nearby. Results of the study showed that the ground water in the subdivision was not contaminated and that the direction of ground water flow was such that pollutants would not flow into the subdivision from the suspected sources.

The Board addressed the need to protect ground water supply and quality by continuing to require that storm water drainage systems for new subdivisions include structures that provide for the recharging of storm water back into the ground instead of allowing it to run-off into rivers and streams in an uncontrolled manner. In the past this policy has resulted in the construction of large retention basins whose appearance, in some cases, has been criticized. During 1985 the Board encouraged several developers to consider alternative methods of storm water recharge including the installation of leaching catch basins. By year's end drainage systems incorporating these structures had been approved for three subdivisions between Grove and King Streets.

Present and future operations at the sanitary landfill came under the Board's scrutiny in 1985. New regulations aimed at reducing the disposal of demolition debris and building materials were proposed in 1985 but had not been adopted by the end of the year. The "ash-for-trash" deal with Framingham that was eventually defeated at the Special Town Meeting in October was studied extensively. The Board informed other Town officials who supported the deal that a number of environmental issues, including the presence of hazardous substances in the Framingham ash, the leachability of these substances, and the efficiency of the present liner and leachate collection system at the landfill needed to be more adequately addressed before the Board would give the proposal its imprimatur.

Robert Cooper our Consulting Sanitarian, reported that the food stores and restaurants in Norfolk were generally being operated in accordance with state and local sanitary codes. Complaints over the operation of a dairy case at one convenience store were investigated and the deficiencies were ordered corrected.

The following permits and licenses were issued during 1985:

New Septic System Permits	162
Soil Tests	207
Sub-Division Review Plans	5
Repair of Septic Systems Permits	21
Food Service Permits	20
Milk and Cream Licenses	21
Refuse Hauler Permits	9
Septic Removal Permits	11
Disposal Works Installers Permits	45
Semi-Public Swimming Pools	2
General Permits	1
Well Permits	48

WALPOLE AREA VISITING NURSE ASSOCIATION ANNUAL REPORT

Elizabeth Moore, *President*
Barbara Brown, *Vice President*
Marjorie C. Smeltzer, *Secretary*
Barbara J. Hill, *Treasurer*

Arthur Canter, *Executive Director*
Barbara J. Lawless, *Supervisor*
Arlene Whitney, *Nursing Coordinator*
Patricia A. Grugnale,
Home Health Aide Coordinator
Elizabeth Nazzaro,
Rehabilitation Coordinator

The Walpole Area Visiting Nurse Association increased its home health aide, physical therapy and medical social work visits to Norfolk residents in their homes in 1985. The increase was due to more individuals needing personal care services. The agency's other services: skilled nursing and occupational and speech therapy continue to be available for Norfolk residents, as well as residents of Dover, Medfield, Sharon, Walpole and Wrentham.

The above services are usually reimbursed by third party payments such as Medicare, Medicaid and private health insurance. However, in 1985, Medicare's reinterpretation of regulations, substantially affected the eligibility of individuals receiving services under Medicare. The Walpole Area Visiting Nurse Association provided almost $2,500 in reduced fee and free care to residents of Norfolk, who in most cases could not be covered under Medicare. The Walpole Area Visiting Nurse Association will continue to provide these services to all Norfolk residents, regardless of their ability to pay.

The Town of Norfolk subsidizes our Public Health Program. Health promotion visits to the chronically ill and elderly are essential in helping to maintain these individuals in their homes. In addition, the Walpole Area Visiting Nurse Association provides appropriate follow-up for certain communicable diseases as mandated by the Massachusetts Department of Public Health.

A major component of our clinic services are the monthly Senior Citizen Health Clinics which are still held on the first Wednesday at Hillcrest Village and the third Wednesday of each month at the Federated Church. During these clinics, a well-rounded program of health education is supplemented by blood pressure and weight monitoring as well as personalized diet and medication counseling. These services are also available during office hours at the Walpole office on Monday, Tuesday and Friday mornings between 9 a.m. and 10 a.m. at Blackburn Hall.

The flu clinic was well attended again this year. In addition to our screening programs for diabetes and hypertension, we added colorectal and skin cancer screening programs to better serve Norfolk residents.

While our Maternal-Child Health program continues to provide visits to newborns and their families, our inexpensive classes have grown substantially due to our personalized approach. A new service that we are providing to supplement this program is an infant car seat rental service for assisting all individuals with the transporting of infants. This service started in December 1985 through a grant from the Massachusetts Department of Public Health.

HUMAN RESOURCES

As we begin a new year of service, we would like to thank those local physicians and community organizations who worked closely with our agency in 1985. Most of all we appreciate the support and sensitivity of Norfolk's town officials who assist us in our efforts to better serve the residents of Norfolk.

STAFF

14	Registered Nurses
5	Physical Therapists
1	Occupational Therapist
2	Medical Social Workers
1	Speech Therapist
25	Home Health Aides
8	Clerical Staff

Cost of Norfolk Public Health Program

Clinics	
Nursing Time — 75 hours × $20	$1,500.00
Health Promotion	
262 visits × $20	5,240.00
Travel — 259 miles × $.20	51.80
Supplies	42.00
Clerical Time — 25 hours × $7.50	185.00
TOTAL COST	$7,018.80
Request for Fiscal Year 1986-1987	$6,900.00
Received 1985-1986	$6,000.00
Free Care Provided to Norfolk Residents	
1985	$2,488.75

Statistics 1985

Clinics	Sessions	Patients
Senior Citizen Health	24	413
Hypertension	1	38 *
Flu/Pneumonia	1	110 **
Colo-rectal Cancer Screening	1	11
Skin Cancer Screening	1	35

Other Services to Norfolk Residents	
Health Promotion Visits	262
Nursing Therapeutic Visits	610
Physical Therapy Visits	141
Occupational Therapy Visits	8
Medical Social Worker Visits	47
Home Health Aide Visits	1,012
	2,080

*The Stony Brook Fair had a small attendance due to rain.
**Does not include flu shots given to clients at home.

SOUTH NORFOLK COUNTY ASSOCIATION FOR RETARDED CITIZENS, INC.

We are proud of our partnership with the Town of Norfolk. Over many years it has been the vital link in establishing and maintaining a basic, necessary system of services for people who are handicapped. Presently, we are serving the Town of Norfolk in a wide range of programs such as Early Intervention for newborn babies and infants up to the age of three. We provide a team of therapists who serve the families in home- and center-based developmental and therapeutic interventions. Citizens of the Town of Norfolk participate in our day programs with prevocational and vocational training where they learn to maximize their skills and to become more self-sufficient, perhaps some day to become totally independent of the need for services. Some families have been unable to care for their handicapped child as they become older and SNCARC, through its established program of residences and apartments, has been able to satisfy the necessary habilitational needs providing a home and security for the future.

SNCARC's resources extend to other areas such as counseling, respite care and social and recreational programs. The reputation and high-quality of all of these necessary services are a direct reflection of the investment and support of all of our local towns. We turn to you again this year to continue with us in our work of supporting your neighbors who are handicapped by a disability. In recognizing the continuing pressures on town budgets, we are holding our request to 50 cents per capita, the same level as it has been for many years with no increase despite the increases in providing these same services to your town.

Again, we offer to you our gratitude for the long-standing partnership in which you have joined with us over the years to help the citizens of the towns who cannot advocate for themselves. It would be a pleasure to have the opportunity to speak with you or your Board further about our successes during the past year and about the challenges which we face together in the future.

NORFOLK MENTAL HEALTH ASSOCIATION, INC.

Through its partnership with the Norfolk Mental Health Association, the Town of Norfolk is able to guarantee its residents – children, youth and adults –access to an integrated network of quality outpatient mental health services. Town contribution enables Cutler Counseling Center, a comprehensive clinic sponsored by the Association with limited support from the State Department of Mental Health, to provide a wide range of outpatient counseling services to citizens who need them at fees based on their ability to pay.

The Norfolk Mental Health Association is a private non-profit corporation, governed by a citizen Board of Directors who represent each of the 12 towns in its service area: Canton, Dedham, Foxborough, Medfield, Millis, Norfolk, Norwood, Plainville, Sharon, Walpole, Westwood and Wrentham.

The major programs of NMHA available to Norfolk residents are: CUTLER COUNSELING CENTER, which has a large multi-disciplinary staff serving individuals, couples and families. Services include evaluation, referral, treatment, educational and support groups (e.g., Widowed Lifeline, Gym Program for Children, Social Rehabilitation, Divorce-Separation Workshops, Stress Management), children and adolescent groups, parent-toddler groups, as well as consultation and training services to community agencies, schools, and local industries; SUPERVISED APARTMENT PROGRAM, a residential program providing supervised living for deinstitutionalized mentally ill/mentally retarded adults; PROJECT HIRE, a sheltered vocational rehabilitation facility for people with emotional, developmental or physical handicaps. Programs include diagnostic evaluations, electronic skill training, work adjustment training and counseling, sheltered long-term employment, and transitional employment and job placement; CASE-AIDE AND PARENT-AIDE PROGRAMS, offering trained and supervised volunteer aides who provide one-to-one help to clients in the community, families and individuals in crisis, victims of domestic violence, parents at risk of abusing and neglecting their children, isolated elderly; INTERGENERATIONAL CARE PROGRAM, providing the opportunity for elderly residents in a nursing home to participate in providing group child care to pre-school children from families experiencing stress, simultaneously giving respite and support to the parents; COMMUNITY EDUCATION AND INFORMATION, offering publication of an informative newsletter, *The Reporter*, to every home in the service area, speakers for community meetings, workshops, consultation and educational materials.

During fiscal year 1985, Cutler Counseling Center provided direct services to approximately 151 people from Norfolk. The total value of these services was $33,490 of which the town of Norfolk allocated $2,635.

In the past year, people from Norfolk who came to us for assistance were often referred by friends, neighbors or family, may have read our newspaper, or were referred by clergy, school, physicians or community agencies. The most common requests for help concerned such problems as depression and anxiety, difficulties in marriage or family relationships, school or behavior-related problems, alcohol or drug abuse, work-related problems, and acute or chronic mental illness.

The Norfolk Mental Health Association Board of Directors includes Jan Conklin, Ralph McDargh and Hugh J. McMackin from Norfolk.

SELF HELP, INC.

Self Help, Inc., is Greater Brockton's and Attleboro's anti-poverty agency dedicated to improving the quality of life of limited-income individuals and families, and making all segments of the community responsive to the needs of limited-income, disadvantaged and minority needs.

During the program year ending September 30, 1985, Self-Help, Inc., received a total funding of $12.6M and provided 456,877 direct services to the area's limited-income individuals and families.

Seventy residents received 29 direct services totaling $34,356 during our program year.

NATURAL RESOURCES AND RECREATION

The total funding of $12.6M does not tell the real value of human services delivered to the area as a whole. Self Help's funding enabled us to mobilize an additional $828,340 of other community resources such as Commonwealth Service Corps and local cities' and towns' contributions as well as volunteers. The gross volume of Self Help, Inc., during the past year was $13.6M.

Self Help currently employs 279 individuals, many of whom are limited-income and minorities.

We feel that the program year 10/1/84 to 9/30/85 was a successful one for Self Help, Inc., and very helpful to our limited-income population. We thank the area's Board of Selectmen and town volunteers for helping to make our program a success.

CORRECTIONAL FACILITIES/C.A.C.

Citizen Advisory Committee still sees its role with the Department of Corrections and the Town of Norfolk as a tool to maintain open communication. Although the past two years have been relatively successful in this endeavor under Superintendent George Vose we have yet to establish a more defined written policy from the Department of Corrections towards its host community of Norfolk.

We continue in this endeavor with a "good neighbor" policy in mind.

NORFOLK CONSERVATION COMMISSION

Much of the commission's time in 1985 was spent enforcing the Massachusetts Wetland Protection Act. Continuing land development in Norfolk resulted in the submission of Notices of Intent to alter wetlands or flood-prone areas and the issuance of Orders of Conditions regulating those alterations for Strawberry Knoll Estates off Grove Street, Pine Valley Estates off Boardman Street, Stony Ridge Estates off Blueberry Lane and Harrison Estates off Summer Street in Walpole and Everett Street in Norfolk. Similar action was taken on several individual lots including three on Dedham Street, three on Lake Street, two on Union Street, and one at the end of Blueberry Lane.

One Order of Conditions, for Harrison Estates, was appealed by the applicant to the Massachusetts Department of Environmental Quality Engineering. The appeal was pending as of February, 1986. The reason for the appeal was that the Norfolk Conservation Commission required that the drainage system for the subdivision, which directs run-off almost entirely into Norfolk, be designed so that there would be no increase in the volume of run-off as a result of development. The Walpole Conservation Commission and Planning Board had required that only the maximum *rate* of run-off not increase while allowing an increase in volume during a 100-year storm of over 100,000 cubic feet of storm water. We believe that this increase in volume would aggravate downstream flooding in the Pondville section of Town.

No additional land was acquired by the Commission during 1985; however, an updated Master Plan for open space acquisition was nearing completion. When the plan is finished and approved by the Massachusetts Department of Environmental Management, Norfolk will be eligible for grants and match funds for land purchases.

As part of our maintenance and development plan for conservation land the Commission investigated dredging Mills Pond to eliminate a perennial weed problem that limits the ability of the Pond to support game fish. Funds for test borings will be sought at the 1986 annual Town Meeting to determine how much sand and gravel could be obtained as a by-product of the dredging operation.

RECREATION COMMISSION

The Recreation Commission is a five member board whose main function is to oversee and implement recreational programs and maintain active recreational land for the town.

In 1985 we sponsored the Senior Citizen Barbecue, adult and children's Summer Tennis Lessons, adult co-ed Volleyball and children's Candlepin Bowling. The Arts and Crafts Program held in the summer had a large turnout as usual.

Our annual Jump Rope for Heart raised more money for the American Heart Association than in past years. Thanks go to Jack Thomas for running a very successful and fun event.

Swim Lessons were once again offered at the Town Pond in July. Many children, aged five and older, took advantage of this opportunity.

A new program initiated in 1985 was an adult Basketball group. Friendly games are played on Monday nights.

Arthur Woodworth and his crew deserve a large thank-you for the many hours put into the maintenance of our recreational areas.

TOWN OF NORFOLK

TOWN ACCOUNTANT
Norfolk, Massachusetts 02056
(617) 528-5686

REPORT OF THE TOWN ACCOUNTANT

Submitted herewith is the report of the Town Accountant for the twelve-month period ending June 30, 1985 as follows:

1. Detailed listing of all receipts of the Town
2. Detailed listing of all expenditures of the Town
3. Summary of all departmental accounts showing appropriation, expenditures and balances
4. Summary of receipts and expenditures of special revenue accounts
5. Status of Water Department accounts
6. Statement of Outstanding Debt and Repayment Schedule of the Town
7. Balance Sheet as of June 30, 1985

I would like to express my appreciation to Lorraine Foley, Assistant Town Accountant, and Chester Blakely, Bookkeeper, for their continued support and assistance.

Respectfully submitted,

Caroline F. Price
Town Accountant

SCHEDULE OF RECEIPTS
July 1, 1984 - June 30, 1985

TAX COLLECTIONS:				
Current Year:				
Real Estate		$3,250,053.05		
Personal Property		98,852.62		
			$3,348,905.67	
Prior Years:				
*Real Estate	79,432.55			
	- 2,296.59	77,135.96		
*Personal Property	714.76			
	- 16.25	698.51		
			77,834.47	
				$3,426,740.14
TAX TITLE REDEMPTIONS				63,863.75
SPECIAL ASSESSMENTS:				
Motor Vehicle Excise				
Current Year		173,549.96		
Prior Years		109,342.76		
			282,892.72	
ROLLBACK TAXES			2,098.98	
IN LIEU OF TAXES:			571.32	
				285,563.02
REVENUE FROM FEDERAL GOVERNMENT:				
GRANTS:				
School Lunch Program		9,901.24		
PL 94-142		22,880.00		
PL 89-313		700.00		
PL 89-10 ESEA Title I		12,233.00		
Chapter II		2,746.00		
				48,460.24
FEDERAL REVENUE SHARING				
Cash Receipts				108,279.00
U.S. TREASURY				
In Lieu of Taxes				206.00

*Tax Collector Adjustment for FY 84 (For Ref.-See Sch #121)

REVENUE FROM STATE		
School Aid:		
Chapter 70	475,423.00	
Pupil Transportation	52,118.00	
School Building Assistance	30,425.00	
Tuition for State Wards	1,128.00	
Lunch Program	3,845.92	
Substance Abuse	3,000.00	
Elderly	490.51	
		566,430.43
Loss of Taxes State Owned Land		282,327.67
Department of Enviromental Quality-Water		36,258.52
Veterans Benefits and Services		949.18
Library Aid		5,438.97
Abated Taxes		7,763.98
Local Aid		97,648.00
Lottery Aid		128,755.00
Aid to Non MDC Communities		7,086.00
Highway Aid		79.904.00
Surviving Spouses		1,225.00
Property Tax Bureau		7,277.76
Blind Persons		437.50
Police Incentive		8,146.14
Anti-Trust Suit (School Lunch)		192.05
Arts Lottery Grant		2,456.00
Elder Affairs Grant		750.00

Highways:			
Chapter 191	5,784.05		
Chapter 637	27,423.00		
		33,207.05	
			1,266,253.25
REIMBURSEMENTS - STATE MANDATED PROGRAMS			
State Census	4,772.00		
Right to Know Coordinator	757.00		
Voting Hour Extension	210.12		
			5,739.12
REVENUE FROM TOWN DEPARTMENTS			
Selectmen:			
Earth Removal	1,832.40		
Misc. Copy Machine	117.75		
Parking Tickets	110.00		
		2,060.15	
Treasurer:			
Release Fees		207.00	
Tax Collector			
Costs	5,076.82		
Municipal Lien	5,505.00		
Cash Short	(.04)		
		10,581.78	
Town Clerk			
Dog Fees to Town	718.50		
Sporting Fees to Town	89.30		
Certificates and Copies	4,291.14		
Books and Maps	775.98		
UCC	1,193.25		
Duplicate Dog Tags and Transfers	7.75		
Pole Locations	875.00		
Dog Fines	1,230.00		
Raffle	50.00		
		9,230.92	
Assessors Department:			
Copies of Deeds-Abbutters Lists-Plot Plan - Maps		770.70	
Planning Board			
Filing Fees etc.		2,410.05	

Appeals Board		
Hearings		2,400.00
Conservation Commission		
Hearings		275.00
Police Department		
Off Duty Details and Fees	49,593.64	
Court Fines and Restitution	14,544.69	
Reports	712.00	
Firearm ID Cards	78.00	
		64,928.33
Fire Department		
Off Duty Details and Fees	301.07	
Smoke Detectors	1,055.00	
Oil Burner Inspections	600.00	
L.P.G. Gas	75.00	
Reports	10.00	
Blasting - Rockets - Etc.	60.00	
Ambulance Fees	12,498.63	
		14,599.70
Inspectors Fees		
Electrical	9,352.50	
Building	37,329.40	
Gas	249.00	
		46,930.90
Health Department		
Preliminary Definitive Plans	1,426.00	
Commercial Rubbish	1,762.50	
Food Service	805.00	
Disposal Works	11,574.50	
Well Permits	1,290.00	
Copies	79.00	
Milk-Ice Cream	105.00	
Perc Tests	10,475.00	
Installers Permit	732.00	
Dumping Permit	162.00	
Sanitary Landfill	2,579.00	
Plumbing Inspector	7,215.00	
Pumpers	275.00	
Recycling	1,573.25	
		40,053.25

Schools:				
Lunch Program				
Students	49,263.21			
Adult	6,203.90			
Elderly	225.00			
Other	1,160.77			
		56,852.88		
Hall Rental		245.00		
School Copies		67.00		
Elementary School Arts Lottery		600.00		
School Tuition		1,925.60		
			59,690.48	
Library:				
Library Fines		1,578.01		
Lost and Damaged Books		9.50		
Gift Fund		1,740.50		
			3,328.01	
Recreation:				
Swim Lessons		97.00		
Arts and Crafts		82.00		
			179.00	
				257,645.27
LICENSES:				
Sunday-Entertainment License		410.00		
Class I-II-III		845.00		
Auction License		15.00		
Common Vict. License		150.00		
Liquor-Malt-Package Store Etc.		6,925.00		
Gas Storage		13.00		
License to Carry Firearms		684.00		
Gunsmith-Ammunition Dealer License		81.00		
				9,123.00
PUBLIC ENTERPRISE				
Water Department:				
Use of Water-Well Charges		143,380.57		
Installations		26,276.10		
Fees		720.00		
Water Works		22.98		
Special Service		294.50		
Demand		3,524.08		
Interest		509.57		
				174,727.80

FEDERAL REVENUE SHARING			
Interest on Investments		10,089.03	
Investment of Surplus Cash		137,000.00	
			147,089.03
INTEREST			
Investment of Surplus Funds	119,323.77		
Capital Projects Investments	58,885.99		
Deferred Taxes	16,592.48		
Tax Title Redemption	12,802.88		
		207,605.12	
EARNED INTEREST			
Tax Collector	3,463.54		
Town Clerk	40.57		
		3,504.11	
			211,109.23
AGENCY AND INVESTMENT			
Investment of Surplus Cash		2,269,000.00	
Payroll Deductions			
State Income Tax	101,296.59		
Federal Income Tax	301,965.45		
Pension Withholding	109,725.34		
Group Insurance	85,682.94		
Tax Sheltered Annuities	21,516.00		
Teachers Association Dues	4,165.00		
Colonial Insurance	463.50		
Garnisheed Wages	1,733.16		
Police Dues	204.00		
		626,751.98	
			2,895,751.98
Bond Anticipation Notes		1,500,000.00	
Fire and Police Station-Standpipe Bond Issue		1,500,000.00	
Premium on Bond Issue		537.00	
Interest on Bond Issue		1,750.00	
			3,002,287.00
Sporting License for State			2,400.75
Dog License for County			2,586.50
Meals Tax School Lunch Program for State			310.42
Trust Fund Income			77,181.17
Helen A. Ward Fund Interest			51.57
Surity Deposits			7,340.00

REIMBURSEMENTS AND REFUNDS		
Library Overpayment	406.51	
Misc. Refunds	4,163.39	
Petty Cash	150.00	
Insurance	27,172.00	
Insurance Recovery	656.48	
		32,548.38
INTERFUND TRANSFERS		
Cemetery	10,484.00	
Capital Projects	766,177.23	
Library Furnishings	3,221.60	
		779,882.83
		$12,805,139.45

TOWN OF NORFOLK
DETAIL OF EXPENSES
FISCAL YEAR 1985

BOARD OF SELECTMEN

Salaries			
Selectmen	3,770		
Executive Secretary	23,435		
Administrative Secretary	11,414		
Custodian - Veterans Graves	77		
Maintenance - Town Hall	499		
Vacation Replacement	58		
Sub Total Salaries		39,253	
Expenses			
Office Supplies & Publications	2,381		
Travel, Meetings & Dues	1,767		
Annual Report	7,300		
Printing & Advertising	2,436		
Committee Fund	975		
Postage	898		
Petty Cash	75		
Equipment Repair & Maintenance	2,376		
Building Maintenance	3,317		
General Operating Materials-Flags	75		
Town Physician	285		
Redistricting Expense	240		
Fuel Oil	1,246		
Electricity	2,997		
Telephone	923		
Water	62		
Permanent Building Committee	1,500		
Computer System	21,409		
Town Hall Engineering Study	500		
Special Town Meeting Costs	2,155		
Sub Total Expenses		52,917	
Prior Year Balances			
Salaries - Admin. Secretary		18	
Expense			
Fuel Oil		275	
Totals			92,463

BOARD OF ASSESSORS

Salaries			
Board Members	8,903		
Clerical	11,504		
Assistant Assessor	9,364		
Sub Total Salaries		29,771	
Expenses			
Office Supplies & Publications	633		
Travel, Meetings & Dues	2,200		
Forms & Printing	146		
Data Processing	5,595		
Photostating of Legal Records	299		
Binding of Books & Records	253		
Map Upkeep	320		
Telephone	827		
Revaluation	3,000		
Sub Total Expenses		13,273	
Prior Year Balances			
Salaries - Clerks		84	

Expense			
Office Supplies	11		
Travel, Meetings & Dues	640		
Telephone	47		
Data Processing	565		
Sub Total Prior Year Expense		1,263	
Totals			44,391
TREASURER			
Salaries			
Treasurer	8,833		
Assistant Treasurer	4,473		
Sub Total Salaries		13,306	
Expenses			
Office Supplies & Publications	2,736		
Travel, Meetings & Dues	571		
Equipment Repair & Maintenance	87		
Telephone	40		
Sub Total Expenses		3,434	
Prior Year Balances			
Expenses			
Office Supplies		106	
Totals			16,846
TAX TITLE EXPENSE			
Salaries			
Clerical		2,220	
Expense			
Tax Title Expense	4,860		
Telephone	17		
Sub Total Expense		4,877	
Totals			7,097
COLLECTOR OF TAXES			
Salaries			
Collector	10,951		
Bookkeeper	13,603		
Clerk	1,117		
Sub Total Salaries		25,671	
Expenses			
Office Supplies & Publications	1,302		
Travel, Meetings & Dues	300		
Data Processing	2,006		
Petty Cash	75		
Binding of Books & Records	70		
Telephone	357		
Tax Title Expense	658		
Micro Fiche	10		
Postage	2,980		
Calculator	155		
Sub total Expense		7,913	
Prior Year Balances			
Expense			
Postage		106	
Totals			33,690

TOWN CLERK

Salaries			
Town Clerk	6,105		
Assistant Town Clerk	9,610		
Election Workers	2,120		
Sub Total Salaries		17,835	
Expenses			
Office Supplies & Publications	736		
Travel, Meetings & Dues	176		
Town Ballots	247		
Petty Cash	25		
Telephone	566		
General Opersting Supplies	73		
Sub Total Expenses		1,823	
Prior Year Balances			
Salaries - Election Workers		14	
Expenses			
Office Supplies	10		
Book Binding	26		
Telephone	73		
Sub Total Prior Years Expense		109	
Totals			19,781

TOWN COUNSEL

Salaries			
Retainer		6,789	
Expenses			
Litigation, Fees & Filing Expense		4,000	
Prior Year Expense			
Salaries - Retainer	585		
Expenses - Legal Fees	8		
Sub Total Prior Years		593	
Totals			11,382

ACCOUNTING DEPARTMENT

Salaries			
Town Accountant	10,692		
Assistant Town Accountant	9,173		
Bookkeeper	4,384		
Sub Totals Salaries		24,249	
Expenses			
Office Supplies & Publications	375		
Travel, Meetings & Dues	188		
Special Forms (For all Departments)	209		
Telephone	332		
Binding of Books & Records	120		
Office equipment	155		
Sub Total Expenses		1,379	
Prior Year Balances			
Special Forms (For all Departments)		73	
Totals			25,701

FINANCES

PLANNING BOARD			
Salaries			
Board Members	2,316		
Clerical	2,547		
Sub Total Salaries		4,863	
Expenses			
Office Supplies & Publications	700		
Travel, Meetings & Dues	166		
Advertising	366		
Engineering & Services	1,100		
Sub Total Expenses		2,332	
Prior Year Balances			
Expense			
Office Supplies & Publications	67		
Engineering	125		
Sub Total Prior Years		192	
Totals			7,387
BOARD OF REGISTRARS			
Salaries			
Registrars & Ass't. Registrars	385		
Census Takers	1,913		
Stipendiary (Town Clerk)	200		
Sub Total Salaries		2,498	
Expenses			
Office Supplies & Publications	117		
Computer Services	704		
Computer Listings	1,420		
State Census, Article 36	3,416		
Sub Total Expense		5,657	
Prior Year Balances			
Salaries - Registrars & Assistants		167	
Totals			8,322
BOARD OF APPEAL - PERMIT GRANTING AUTHORITY			
Salaries			
Board Members	134		
Clerical	1,858		
Sub Total Salaries		1,992	
Expenses			
Office Supplies & Publications	133		
Travel, Meetings & Dues	30		
Advertising	606		
Postage	124		
Sub Total Expenses		893	
Prior Year Balances			
Expenses			
Office Supplies		18	
Totals			2,903

CONSERVATION COMMISSION			
Conservation Fund		3,285	
Expenses			
Land Maintenance	1,200		
Travel, Meetings & Dues	165		
Sub Total Expenses		1,365	
Prior Year Expenses			
Expense			
Office Supplies		15	
Totals			4,665
COUNCIL ON AGING			
Salaries			
Secretary/Director	8,194		
Clerk	3,091		
Sub Total Salaries		11,285	
Expenses			
Office Supplies & Publications	484		
Travel, Meetings & Dues	47		
Postage - Bulk Mailing	589		
Drop-in Center Supplies	703		
Arts & Crafts Supplies	531		
Transportation Expense	7,200		
Bus Trips - Per Year	609		
Friendly Visitor	481		
Facilities Rental Fee	1,200		
Telephone	344		
Sub Total Expenses		12,188	
Totals			23,473
ADVISORY BOARD			
Salaries			
Clerical		1,765	
Expenses			
Office Supplies & Publications	224		
Travel, Meetings & Dues	227		
Printing Annual Report	4,597		
Sub Total Expenses		5,048	
Prior Year Balances			
Salaries			
Clerical		43	
Totals			6,856
HISTORICAL COMMISSION			
Expenses			
Materials & Supplies		48	
Totals			48
SEALER OF WEIGHTS & MEASURES			
Salaries			
Sealer Salary		274	
Totals			274

FINANCES

MODERATOR			
Salaries			
Moderator		1	
Expense			
Moderator Expense		51	
Totals			52
PERMANENT BUILDING COMMITTEE			
Salaries			
Clerical		50	
Expense			
Printing & Copying	90		
Filing Fees	50		
Balloons	12		
Advertising	170		
Sub Total Expense		322	
Totals			372
COMPUTER EXPENSE			
Expense			
Supplies	4,458		
Soft Ware	6,413		
Installation	3,312		
Telephone	1,289		
Equipment Repair	315		
Sub Total Expense		15,787	
Totals			15,787
PERSONNEL BOARD			
Salaries			
Clerical		522	
Expenses			
Forms & Printing	129		
Office Supplies, Postage & Public.	152		
Equipment Repairs	95		
Sub Total Expense		376	
Totals			898
FIRE DEPARTMENT			
Salaries			
Fire Chief	23,435		
Firemen	28,180		
Ambulance	4,658		
Clerical	3,085		
Holiday Pay	811		
Sub Total Salaries		60,169	
Expenses			
Office Supplies	439		
Travel, Meetings & Dues	436		
Petty Cash	100		
Equipment Repair & Maintenance	795		
Vehicle Maintenance	1,318		
Communication Equip. Repairs	771		
Uniform Cleaning	200		
Uniform Allowance, EMT & Fire	1,501		
Ambulance Repair & Maintenance	623		
Gasoline & Oil	2,314		

New Tires & Rims	1,047		
Fire Expense	3,063		
Training & Tuition	4,400		
Ambulance Supplies	956		
New Equipment	4,153		
Protective Clothing	1,038		
Sub Total Expenses		23,154	
Prior Year Balances			
Salaries			
Firemen	718		
Clerical	136		
Ambulance	1,036		
Sub Total Prior Year Salaries		1,890	
Expense			
Equipment Repairs	955		
Fire Expense	16		
Sub Total Prior Year Expense		971	
Totals			86,184

BUILDING DEPARTMENT

Salaries			
Building Commissioner	15,034		
Administrative Assistant	6,305		
Plumbing Inspector	5,040		
Electrical Inspector	5,040		
Gas Inspector	883		
Assistant Building Inspector	2,743		
Assistant Electrical Inspector	895		
Clerical	2,091		
Sub Total Salaries		38,031	
Expenses			
Office Supplies & Publications	584		
Travel, Meetings & Dues	589		
Gasoline & Oil	2,460		
Forms & Printing	215		
Office Equipment	672		
Sub Total Expenses		4,520	
Prior Year Balances			
Expense			
Office Equipment	300		
Office Supplies & Publications	49		
Gasoline & Oil	1,023		
Sub Total Prior Year Balances		1,372	
Totals			43.923

ANIMAL CONTROL

Salaries			
Animal Control Officer	2,256		
Ass't to Animal Control Officer	106		
Sub Total Salaries		2,362	
Expenses			
Office Supplies	35		
Vehicle Maintenance	1,050		
Gasoline & Oil	1,355		
Veterinary Expense	837		
Telephone	100		
Sub Total Expenses		3,377	

Totals			5,739
ANIMAL INSPECTOR			
Salaries			
Animal Inspector		726	
Expenses			
Office Supplies & Publications		150	
Totals			876
POLICE DEPARTMENT			
Salaries			
Police Chief	40,643		
Police Admin. Secretary	19,046		
Patrolmen & Sergeants	259,299		
Replacement Shifts	8,718		
Court Appearances	1,843		
Extra Help, Overtime	7,466		
In Service Training	2,197		
Shift Differential	3,768		
Vacation Replacements	12,582		
Sick Leave	3,465		
Sick Leave Buy Back	5,829		
Holidays	5,069		
Compulsary Training	4,886		
Medical Leave	1,014		
Sub Total Salaries		375,825	
Expenses			
Office Supplies & Publications	4,396		
Chief's Expense	571		
CAP Programs	336		
Vehicle Maintenance	7,586		
Equip. Repair & Maintenance	4,740		
Communication Equip. Repair	2,203		
Uniform Cleaning	4,498		
Gasoline & Oil	13,907		
Replacement Uniforms	4,902		
Safety Department Supplies	143		
Building Custodial Supplies	1,109		
Investigative Section Expense	257		
Training & Tuition	2,830		
Prisoner Expense	16		
Court Travel Expense	14		
New Vehicles	23,568		
Traffic Signal Repair	896		
Petty Cash	50		
New Radio Equipment	1,800		
Sub Total Expenses		73,822	
Prior Year Balances			
Salaries			
Vacation Replacements		5,031	
Totals			454,678
CIVIL DEFENSE			
Salaries			
Director	257		
Deputy Directors (2)	136		
Sub Total Salaries		393	
Expenses			
Auxiliary Police Uniforms	82		
Mass. Auxiliary Police Assoc.	126		
New Equipment	878		

Sub Total Expenses		1,086	
Totals			1,479

TREE DEPARTMENT & INSECT PEST CONTROL

Salaries			
Part Time, Tree Department	10,333		
Part Time, Insect Pest Control	3,933		
Sub Total Salaries		14,266	
Expenses			
Equipment Hire, Insect Pest Control	4,525		
Equipment Hire, Tree Department	13,375		
Supplies, Tree Department	804		
Sub Total Expenses		18,704	
Prior Year Balances			
Salaries			
Tree Department	1,791		
Expense			
Rental - Tree Department	2,215		
Sub Total Prior Year Balances		4,006	
Totals			36,976

FIRE & POLICE COMMUNICATIONS

Salaries			
Chief Dispatcher	12,754		
Dispatchers	42,612		
Relief Dispatcher	2,787		
Vacations	3,600		
Emergency Leave	54		
Sick Leave	8,522		
Paid Holidays	2,084		
Shift Differential	1,491		
Trainees	757		
Retroactive Overtime	1,849		
Replacements	2,573		
Sub Total Salaries		79,083	
Expenses			
General Operating Material	793		
Lunch Compensation	1,641		
Sub Total Expenses		2,434	
Totals			81,517

FIRE & POLICE STATION EXPENSES

Expenses			
Heating & Service Contracts	366		
Equipment Repair & Maintenance	1,819		
Plumbing Repairs	35		
New Equipment	887		
Fuel Oil	2,333		
Electricity	4,878		
Telephone	5,171		
Water	141		
Generator Fuel	109		
Sub Total Expenses		15,739	

Prior Year Balances			
Expense			
Grounds Maintenance	497		
Electricity	473		
Fuel Oil	403		
Sub Total Prior Year Balances		1,373	
Totals			17,112

BOARD OF HEALTH

Salaries			
Board	3		
Clerical	1,996		
Administrative Assistant	5,719		
Landfill Monitor	5,564		
Vacation Replacement	213		
Holidays	234		
Sub Total Salaries		13,729	
Expenses			
Office Supplies & Publications	737		
Travel, Meetings & Dues	85		
Advertising	175		
Medical Aid	184		
Engineering & Services	10,200		
District Nurse Assessment	4,000		
Telephone	946		
Landfill Gatekeeper expense	22		
Equipment Repairs	234		
Burial Permits	96		
Sub Total Expense		16,679	
Prior Year Balances			
Expenses			
Office Supplies & Publications	305		
Medical Aid	60		
Burial Permits	85		
Enforcement	736		
Telephone	66		
Sub Total Prior Year Balances		1,252	
Totals			31,660

TOWN HIGHWAY MAINTENANCE

Salaries			
Superintendent	27,720		
Foreman	21,216		
Clerical	4,219		
First Grade Men	123,476		
Extra Help, Overtime	10,725		
Sub Total Salaries		187,356	
Expenses			
Office Supplies & Publications	110		
Travel, Meetings & Dues	91		
Vehicle Maintenance	5,570		
Equipment repair & Maintenance	6,607		
Building Maintenance	2,530		
Uniforms Cleaning	2,675		
Motor Oil & Grease	2,074		
Tires & Batteries	2,786		
Street Signs	2,959		
Hand Tools	2,184		
Drainage Materials	822		
Road Repair & Maint. Materials	17,229		

General Operating Materials	12,212		
Equipment Hire	15,239		
Street Lining	3,490		
Telephone	888		
Water	106		
Christmas Lights	824		
New Equipment	2,794		
Sub Total Expenses		81,190	
Prior Year Balances			
Expenses			
Road Repairs & Maintenance	7,720		
General Operating Materials	17		
Vehicle Maintenance	162		
Equipment Hire	6,375		
Equip. Repair & Maintenance	163		
Tires & Batteries	56		
New Equipment	1,670		
Street Signs	360		
Used Car Purchase	1,600		
Telephone	15		
Sub Total Prior Year Balances		18,138	
Totals			286,684
MISCELLANEOUS ACCOUNTS			
Cap 5 Cells - Sanit. Landfill-Art. 12	6,288		
Chapt. 637 - Rockwood Road	27,423		
Rockwood Road Drainage	4,250		
Purchase of Sander Body	7,200		
Purchase of Dump Truck	29,797		
Purchase of Snow Plow	3,944		
Rockwood Road Improvements	32,235		
Park Street Improvements	6,049		
Art. 9, Gas Tax Monies (Main Street)	30,500		
Art. 13, Parcel D - Sanit. Landfill	98,159		
Purchase of Sidewalk Plow	12,933		
Boardman Street Sidewalk	7,422		
Art. 28, Main Street Improvements	50,541		
Total			316,741
SPECIAL PROJECTS			
Expenses			
King Street	33,173		
Seekonk Street	22,022		
Everett Street	1,[illegible]21		
Sub Total Expenses		56,316	
Prior Year Balances			
Unassigned		31,641	
Totals			87,957
SANITARY LANDFILL			
Salaries			
Operator		10,908	
Expenses			
Equipment Maintenance & Repair	9,598		
Diesel Fuel	4,466		
Electricity	134		
Vehicle Maintenance	527		
Engineering & Services	303		
Impervious Cover	2,119		
Sub Total Expenses		17,147	

Prior Year Balances			
Impervious Cover	1,787		
Electricity	5		
Sub Total Prior Years		1,792	
Totals			29,847
SNOW REMOVAL			
Salaries			
Extra Time & Overtime		14,173	
Expenses			
Vehicle Maintenance	4,245		
Equipment Repair & Maint.	3,603		
Motor Oil & Grease	80		
Gasoline	5,550		
Sand	3,000		
General Operating Materials	4,019		
Tire Chains	1,463		
Road Salt	16,387		
Plow Blades	5,002		
Equipment Hire	2,167		
Sub Total Expenses		45,516	
Totals			59,689
FUEL & UTILITIES (HIGHWAY GARAGE)			
Expenses			
Tax (Diesel Fuel)	309		
Gasoline	7,857		
Diesel Fuel	3,079		
Fuel Oil	7,283		
Electricity	4,574		
Sub Total Expenses		23,102	
Prior Year Balances			
Electricity	315		
Fuel Oil	685		
Sub Total Prior Years		1,000	
Totals			24,102
CEMETERY COMMISSION			
Salaries			
Superintendent	2,009		
Clerical	113		
Labor	2,637		
Sub Total Salaries		4,759	
Expenses			
Office Supplies, Postage & Public.	5		
Equipment Repair	330		
Land Maintenance	278		
Water	49		
Travel, Meetings & Dues	45		
New Equipment	810		
Sub Total Expenses		1,517	
Prior Year Balances			
New Equipment		270	
Totals			6,546
VETERANS' BENEFITS			
Veterans' Services			1,382

VETERANS' ADMINISTRATION			
Salaries			
Department Administrator	1,083		
Clerical	541		
Sub Total Salaries		1,624	
Expenses			
Office Supplies & Publications	47		
Travel, Meetings & Dues	348		
Telephone	6		
Postage	4		
Sub Total Expenses		405	
Totals			2,029
NORFOLK ELEMENTARY SCHOOLS			
Salaries	986,221		
Longevity	6,161		
Sub Total Salaries		992,382	
Expenses			
Expenses	256,484		
Fuel Oil	29,356		
Electricity	32,351		
Water	1,477		
Propane	105		
Sub Total Expenses		319,775	
Prior Year Balances			
Salaries	21,617		
Expense	25,788		
Fuel Oil	2,148		
Electricity	242		
Water	87		
Propane	59		
Sub Total Prior Years		49,941	
Totals			1,362,098
KING PHILIP REGIONAL SCHOOLS			
Operation & Maintenance			1,191,741
TRI-COUNTY REGIONAL VOCATIONAL SCHOOL			
Operation & Maintenance			71,551
KING PHILIP JR. HIGH			
Roof Repair			16,130
FREEMAN SCHOOL			
Roof Repair			22,490
NORFOLK PUBLIC LIBRARY			
Salaries			
Director	19,220		
Asst. Director	8,234		
Librarians	21,778		
Library Custodian	122		
Sub Total Salaries		49,354	

Expenses			
Business Machine Maintenance	95		
Office Supplies & Publications	660		
Travel, Meetings & Dues	497		
Binding of Books & Records	198		
Equipment	382		
General Operating Materials	1,394		
Books & Periodicals	16,914		
Building Custodial Supplies	8		
Heating Fuel	1,186		
Electricity	1,586		
Telephone	1,006		
Water	49		
Computer Services	371		
Building Maintenance	281		
Furnishings & Equipment Fund	1,138		
Sub Total Expenses		25,765	
Prior Year Balances			
Expenses			
Building Maintenance		975	
Totals			76,094
RECREATION COMMISSION			
Salaries			
Lifeguards & Instructors	4,058		
Arts & Craft Director	375		
Arts & Craft Assistants	356		
Recreation Field Maint. - Labor	3,428		
Sub Total Salaries		8,217	
Expenses			
Office Supplies & Publications	56		
Pond Maintenance	374		
Pond Supplies	160		
Arts & Crafts Supplies	480		
Organized Sports	317		
Recreation Special Projects	457		
Recreation Field Maintenance	3,568		
Sub Total Expenses		5,412	
Prior Year Balances			
Expenses			
Pond Supplies		105	
Totals			13,734
RECREATION FOR THE HANDICAPPED			
Expense			
Summer Camp			500
TOWN MEMORIAL DAY			
Expenses			650
TRANSFER FROM STABILIZATION FUND			51,903
POLICE & FIRE STATION/LIBRARY - BONDS			
Construction Costs		464,650	
Interest on Loan		35,742	
Totals			500,392
WATER STANDPIPE - BOND			
Construction Costs		261,527	
Interest on Loan		10,313	
Totals			271,840

ELEMENTARY SCHOOLS - BONDS			
Total Maturing Debt		60,000	
Total Interest on Debt		19,425	
Totals			79,425
FIRE & POLICE STATION - BOND			
Total Maturing Debt		5,000	
Total Interest on Debt		293	
Totals			5,293
WATER DEPARTMENT - NOTES			
Total Maturing Debt		18,400	
Total Interest on Debt		15,078	
Totals			33,478
OTHER UNCLASSIFIED			
Earth Removal Engineers - Services		1,815	
State & County Retirement			
Expense	90,458		
Prior Year Balances Expense	5,088		
Sub Total State & County Ret.		95,546	
County Tax Assessment		58,025	
State Assessments			
State Recreation Areas	28,455		
Mass. Bay Transp. Authority	78,029		
Air Pollution Control District	1,153		
Audit of Municipal Accounts	1,813		
Motor Vehicle Excise Tax Bills	834		
Metro. Area Planning Council	939		
Mosquito Control	8,673		
Sub Total State Assessments		119,896	
Totals			275,282
TOWN INSURANCE			
Expenses			
Hospital & Medical Expense		77,403	
Life Insurance		2,471	
Municipal Insurance		105,202	
Totals			185,076
SEPTAGE DISPOSAL ASSESSMENT			
Expense			2,470
COMMUNITY PROJECTS			
Expense			
Norfolk Mental Health		2,635	
South Norfolk Assoc.		2,439	
FACE		580	
Totals			5,654
LONGEVITY			
Expense			20,063

FINANCES

STREET LIGHTING

Expense		20,617	
Prior Year Balances			
Electricity		47	
Totals			20,664

NORFOLK WATER DEPARTMENT

Salaries			
Commissioners	954		
Superintendent	23,434		
Superintendent Vacation Time	1,189		
Clerical	7,659		
Maintenance Man	14,873		
Meter Reader	671		
Collector	2,385		
Sub Total Salaries		51,165	
Expenses			
Postage, Printing & Stationery	741		
Administrative	808		
Supt. Blue Cross/Blue Shield	1,143		
Petty Cash	50		
Vehicle Maintenance	588		
Data Processing	400		
Gasoline & Oil	1,638		
Refund-New Water Service	300		
General Operating Materials	7,126		
Outside Contracts/Emergencies	4,474		
Engineering & Services	17,964		
Purchase of Water	2,909		
Land Taking - Spruce Road	7,782		
Fuel Oil	550		
Electricity	316		
Electricity - Pumping	10,290		
Telephone	1,876		
Fuel - LPG	686		
Note - Principal	4,600		
Note - Interest	3,770		
Water Main Extension, Art. 3	1,706		
Water Main Extension	23,752		
Building Maintenance	103		
Road Patch	1,976		
Sub Total Expenses		95,548	
Prior Year Balances			
Expenses			
Administrative	116		
Vehicle Maintenance	10		
General Operating Materials	1,995		
Engineering	1,359		
Purchase of Water	800		
Sub Total Prior Years		4,280	
Standpipe			
Interest on Debt		6,875	
Totals			157,868

FEDERAL AND STATE GRANTS

29A Substance Abuse Prevention Grant	3,000	
29B ESEA TITLE I PL 89-10	12,233	
29C ECIA Distribution 1985	2,746	
29D TITLE VI-B 94-142	22,669	
29P TITLE I 89-313	700	
King Philip Elder Services TITLE III	786	
Arts Lottery Council Grant	2,463	
State Grant, Election Acct. 8	110	
Total Federal & State Grants		44,707

NON-APPROPRIATION ITEMS

Ambulance Accounts Receivable	224	
Library - Gift Fund	1,009	
School Lunch Program	74,742	
Dog License Fees Paid to County	2,586	
Police Off-Duty Work Details	45,056	
Firemen Off-Duty Work Details	274	
Sporting Licenses Paid to State	2,420	
Cash Investments	244,000	
Personal Property Tax Refunds	248	
Real Estate Tax Refunds	14,334	
Motor Vehicle Excise Tax Refunds	4,443	
Tailing Account	196	
Surety Deposits	6,740	
Cemetery - Sale of Lots	721	
Insurance Recovery	558	
Temporary Loans	3,000,000	
Total Non Appropriation Items		4,097,551

PAYROLL DEDUCTIONS

State Withholding Taxes	100,337	
Federal Withholding Taxes	299,014	
Pensions	108,330	
Group Insurance	84,780	
Tax-Sheltered Annuities	23,284	
Teachers Association Dues	4,165	
Accident Insurance	464	
Teachers Insurance	19	
Garnisheed Wages	1,700	
Norfolk Police Union Dues	204	
Total Payroll Deductions		622,297

TOTAL ALL EXPENDITURES 11,026,460

TOWN OF NORFOLK

RECAPITULATION OF APPROPRIATIONS AND EXPENDITURES

FISCAL PERIOD - JULY 1, 1984 THROUGH JUNE 30, 1985

Account Title	Balance Carried Forward	1984-85 Appropriation	1984-85 Receipts & Adjust-ments	Reserve Fund Transfers	1984-85 Expended	Return to Revenue	Balance Forward
GENERAL GOVERNMENT							
Selectmen:							
Salaries	$18.42	$39,977.00	$(500.00)		$39,271.68	$223.74	
Annual Report		7,000.00		$299.55	7,299.55		
Permanent Building Comm.	1,532.20				1,500.00		$32.20
General Expense	39.30	11,725.00	1,373.95	2,343.54	14,760.88	39.30	681.61
Committee Fund		100.00		1,950.00	975.00		1,075.00
Fuel & Utilities	275.39	3,600.00		687.00	4,518.18	44.21	
Computer System Art.#39		28,875.00			21,409.28		7,465.72
Computer System Art.#14	1,276.45						1,276.45
Painting Town Hall	(1,861.44)		1,861.44				
Clean Lakes Program		6,000.00					6,000.00
Petty Cash		75.00			75.00		
Out of State Travel		1.00				1.00	
Town Hall Engineering Study		500.00			500.00		
Fire & Smoke Alarm System		7,700.00					7,700.00
Town Moderator:							
Salary		1.00			1.00		
Expenses		78.00			51.30	26.70	
Town Clerk:							
Salaries	14.00	18,065.00			17,848.35	230.65	
Expenses	109.10	1,900.00			1,731.46	43.82	233.82
Travel-Meetings-Dues		176.00			176.00		
Petty Cash		25.00			25.00		
Treasury Department:							
Salaries		13,306.00			13,306.00		
Expenses	106.21	3,435.00			3,540.23	.98	

	Balance Carried Forward	1984-85 Appropriation	1984-85 Receipts & Adjustments	Reserve Fund Transfers	1984-85 Expended	Return to Revenue	Balance Forward
Tax Titles:							
Salaries		2,220.00			2,220.00		
Expenses	6,986.62	5,000.00			4,876.91		7,109.71
Tax Collector:							
Salaries		25,667.00		3.67	25,670.67		
Calculator		157.00			155.00	2.00	
Expenses	106.35	7,837.00			7,489.76	93.84	359.75
Travel-Meetings-Dues		300.00			300.00		
Petty Cash		75.00			75.00		
Assessing Department:							
Salaries	83.48	28,005.00		1,974.42	29,854.34	208.56	
Expenses	1,263.13	19,435.00			11,535.88	9,099.98	62.27
Revaluation				15,000.00	3,000.00		12,000.00
Out of State Travel		1.00				1.00	
Accounting Department:							
Salaries		24,249.00			24,248.40	.60	
Expenses	72.55	1,380.00			1,452.55		
Board of Appeals:							
Salaries		1,605.00		388.00	1,992.14	.86	
Expenses	18.14	966.00			911.71		72.43
Advisory Board:							
Salaries	43.30	1,000.00		764.90	1,808.20		
Expenses		4,450.00		597.90	5,047.90		
Registrar of Voters:							
Salaries	167.08	2,530.00			2,664.69	32.39	
State Census		1,750.00		1,665.95	3,415.95		
Expenses		1,070.00			821.35	248.65	
Computer Listings		1,390.00		30.34	1,420.34		

	Balance Carried Forward	1984-85 Appropriation	1984-85 Receipts & Adjust-ments	Reserve Fund Transfers	1984-85 Expended	Return to Revenue	Balance Forward
Council on Aging:							
Salaries		11,285.00			11,285.00		
Facilities Rental Fee		1,200.00			1,200.00		
Expenses		3,796.00			3,787.38	8.62	
Transportation Expense		7,200.00			7,200.00		
Earth Removal:							
Engineering Services	1,312.50			725.00	1,814.90		222.60
Historical Commission:							
Expense		260.00			47.58		212.42
Town Counsel:							
Retainer	585.00	7,406.00			7,373.76		617.24
Legal Fees	7.75	5,014.10			4,007.75		1,014.10
Planning Board:							
Salaries		3,315.00		1,548.23	4,863.23		
Map Update Art. #23	320.00						320.00
Zoning Map Update	215.00						215.00
Expenses	388.89	950.00		2,044.66	2,523.54	4.16	855.85
Permanent Building Committee:							
Salaries		350.00				350.00	
Expenses		600.00			322.10	277.90	
Computer Committee:							
Salaries		325.00			50.00	275.00	
Expenses		28,000.00	404.21		15,786.48		12,617.73
Personnel Board:							
Salaries		725.00			521.70	203.30	
Expenses		500.00			375.98	124.02	
Out of State Travel		1.00				1.00	

	Balance Carried Forward	1984-85 Appropriation	1984-85 Receipts & Adjust-ments	Reserve Fund Transfers	1984-85 Expended	Return to Revenue	Balance Forward
PROTECTION OF PERSONS & PROPERTY							
Conservation:							
Fund	50,904.24	10,000.00			3,285.00		57,619.24
Expenses	15.00	1,385.00			1,380.00	20.00	
Sealer of Weights & Measures:							
Salaries		274.00			274.00		
Expenses		15.00				15.00	
Fire Department:							
Salaries	853.86	35,184.00			32,929.84	3,108.02	
Ambulance Salaries	1,035.68	7,844.00			5,693.18	3,186.50	
Fire Chief Salary		23,435.00			23,435.00		
Expenses	970.50	16,475.00			17,310.31	135.19	
New Hose	57.52					57.52	
Fuel & Utilities		2.900.00			2,314.15	585.85	
Training & Tuition		6,500.00			4,400.00		2,100.00
Petty Cash		100.00	100.00		100.00	100.00	
Out of State Travel		1.00				1.00	
Police Department:							
Salaries	4,873.44	382,701.00	374.88		380,856.22	1,065.90	6,027.20
Traffic Signal Repair		442.00		455.31	896.19	1.12	
Expenses	123.64	60,069.00			58,969.10	138.91	1,084.63
Rockwood Road Flashing Lights	57.81						57.81
Police Breath Analzing Machine		4,000.00					4,000.00
Fuel & Utilities		15,210.00			13,906.42	1,303.58	
Petty Cash		50.00	50.00		50.00	50.00	
Out of State Travel		1.00				1.00	
Tree Department:							
Expenses	4,005.48	24,512.00			28,517.48		
Insect Pest Control:							
Expenses		8,528.00			8,457.47	70.53	
Civil Defense:							
Salaries		393.00			393.00		
Expenses	1,018.37	933.00			1,085.90		865.47

	Balance Carried Forward	1984-85 Appropriation	1984-85 Receipts & Adjust-ments	Reserve Fund Transfers	1984-85 Expended	Return to Revenue	Balance Forward
Fire & Police Communications:							
Salaries		76,008.00		4,209.94	79,082.54	9.00	1,126.40
Expenses		2,042.00		447.00	2,434.46	24.54	30.00
Fire & Police Station:							
Expenses	500.00	8,422.00			8,916.11	5.89	
Fuel & Utilities	876.23	9,100.00			8,196.21	180.02	1,600.00
Animal Control:							
Salaries		2,362.00			2,362.00		
Expenses		2,300.00			2,021.82	278.18	
Fuel & Utilities		1,400.00			1,355.43	44.57	
Animal Inspector:							
Salaries		726.00			726.00		
Expenses		150.00			150.00		
Building Department:							
Salaries		38,031.00			38,031.00		
Expenses	350.00	3,284.00			2,409.95	.65	1,223.40
Fuel & Utilities	1,022.94	2,700.00		370.00	3,482.74		610.20
HEALTH & SANITATION							
Board of Health:							
Salaries		13,778.00			13,728.92	49.08	
Expenses	1,322.62	18,316.00			17,931.58	137.04	1,570.00
Septage Disposal Agreement		3,000.00			2,470.00	530.00	
Sewer Study Committee		507.00				507.00	
Sewer Project Art. #15	350,000.00						350,000.00
Septage Disposal Study	2,000.00						2,000.00
Sanitary Landfill:							
Salaries		10,908.00			10,907.52	.48	
Cap 5 Cells	6,288.08				6,288.08		
Parcel D	100,489.72				98,159.01		2,330.71
Expense	1,787.02	12,650.00			14,334.40		102.62
Fuel & Utilities	4.97	5,300.00			4,605.26	695.40	4.31

	Balance Carried Forward	1984-85 Appropriation	1984-85 Receipts & Adjust-ments	Reserve Fund Transfers	1984-85 Expended	Return to Revenue	Balance Forward
HIGHWAYS							
Town Highway:							
Salaries		192,670.00			187,356.38	5,313.62	
Expenses	18,138.36	81,190.00			99,328.36		
Fuel & Utilities	999.80	28,295.00			24,101.77	5,042.43	150.60
Improvement of Town Roads	1,447.85						1,447.85
Snow Removal:							
Salaries		22,706.00			14,173.00	8,533.00	
Expenses		40,000.00			39,966.37	33.63	
Fuel & Utilities		5,550.00			5,550.00		
Chapter 289-Rockwood Road		9,464.00			32,235.08		(22,771.08)
New Dump Truck Art. #30		31,500.00			29,796.90		1,703.10
Snow Plow Art. #31		4,000.00			3.944.00	56.00	
Sander Body		7,200.00			7,200.00		
Sidewalk Plow		13,000.00			12,933.45	66.55	
Boardman Street Sidewalk	4,467.00	13,533.00			7,422.35		10,577.65
Special Projects	31,641.42	90,000.00			87,957.47		33,683.95
Gas Tax Monies	63,500.00	30,000.00			81,040.60		12,459.40
Chapter 191	264.57		5,784.05		6,048.62		
Rockwood Road Drainage	5,000.00				4,250.40		749.60
VETERANS SERVICE							
Benefits		5,000.00			1,382.15	3,617.85	
Expenses		410.00			405.00	5.00	
Salaries		1,628.00			1,623.56	4.44	

	Balance Carried Forward	1984-85 Appropriation	1984-85 Receipts & Adjust-ments	Reserve Fund Transfers	1984-85 Expended	Return to Revenue	Balance Forward
SCHOOLS							
Norfolk Elementary Schools:							
Salaries & Expenses	49,941.00	1,328,666.00			1,355,937.47	35.68	22,633.85
Freeman School Roof		19,000.00		3,490.00	22,490.00		
Longevity Payments				6,219.30	6,161.00	58.30	
Tri County Regional Vocational		71,551.00			71,550.94	.06	
King Philip Regional School		1,191,741.00			1,191.741.00		
NORFOLK LIBRARY							
Salaries		50,905.00			49,353.57	1,551.43	
Expenses	974.99	20,550.00	11.84	1,312.00	22,830.31	18.52	
Fuel & Utilities		4,100.00			2,771.49	1,328.51	
Furnishing & Equipment			3,221.60		1,137.83		2,083.77
RECREATION							
Salaries		7,248.00			4,789.36	2,458.64	
Expenses	104.72	3,735.00			1.948.09	1,891.63	
Field Maintenance:							
Salaries		3,428.00			3,427.76	.24	
Expenses		2,400.00		1,300.00	3,567.65	132.35	
Recreation for Handicapped:							
Salaries		485.00				485.00	
Expenses		1,000.00			500.00	500.00	
WATER							
Water Department:							
Salaries		54,658.00			51,165.85	3,492.15	
Purchase of Water		4,250.00			2,909.32	115.68	1,225.00
Expenses	4,675.87	33,072.00	5,552.47		41,478.19	530.15	1,292.00
Fuel & Utilities		18,640.00	(3,525.00)		13,480.31	734.69	900.00
Petty Cash		50.00			50.00		
Out of State Travel		1.00				1.00	

	Balance Carried Forward	1984-85 Appropriation	1984-85 Receipts & Adjust-ments	Reserve Fund Transfers	1984-85 Expended	Return to Revenue	Balance Forward
Water Main Extension Art.#30	50,300.50		40,000.00		23,751.89		66,548.61
Water Main Extension		80,000.00	(20,000.00)		1,705.50		58,294.50
Spruce Land Purchase	12,707.50				7,781.67		4,925.83
Replace Water Main Medway Branch	791.06						791.06
Construction of Well	79,715.16		(40,000.00)				39,715.16
Drilling & Testing of Well Sites	196.69						196.69
Principal on Note - Water		4,600.00			4,600.00		
UNCLASSIFIED							
Street Lighting	47.47	18,900.00		1,871.00	20,664.52	153.95	
Memorial Day		890.00			649.58	240.42	
Insurance	147.00	77,792.00	27,172.00	239.00	105,202.46	147.54	
State & County Retirement	5,087.99	93,410.00	4,745.00		95,545.99		7,697.00
Community Projects		6,019.00			5,654.00	365.00	
Longevity/Merit		20,000.00		63.29	20,063.29		
Unpaid Bills		2,042.46					2,042.46
State & County Assessments	(4,844.29)		186,629.00		177,921.14	4,923.57	(1,060.00)
Reserve Fund		50,000.00			50,000.00		

	Balance Carried Forward	1984-85 Appropriation	1984-85 Receipts & Adjust-ments	Reserve Fund Transfers	1984-85 Expended	Return to Revenue	Balance Forward
Medical & Life Insurance		88,923.00	1,675.48		79,873.75	10,724.73	
Repair Roof Highway Garage	240.00						240.00
King Philip Jr. High Roof Repair	31,815.00				16,130.00		15,685.00
Due to Stabilization Fund		51,903.00			51,903.00		
Special Town Meeting Costs		2,361.26			2,154.87		206.39
MATURING DEBT & INTEREST							
Interest on Note-Water		3,770.00			3,770.00		
Interest on Standpipe		10,000.00			6,875.35		3,124.65
Maturing Debt		18,400.00			18,400.00		
Interest on Debt		49,796.00			45,108.55		4,687.45
Interest Police/Fire Bldg. Loan		50,000.00			35,741.94		14,258.06
Interest to Cover Temporary Loan		2,000.00				2,000.00	
Certification of Notes & Bonds		100.00				100.00	
CEMETERY							
Salaries		4,759.00			4,758.59	.41	
Expenses	400.00	5,725.00			1,787.35	337.65	4,000.00
FEDERAL REVENUE SHARING							
Maturing Debt		65,000.00			65,000.00		
Unemployment Compensation Fund	16,242.59						16,242.59

	Balance Carried Forward	1984-85 Appropriation	1984-85 Receipts & Adjust-	Reserve Fund Transfers	1984-85 Expended	Return to Revenue	Balance Forward
CAPITAL PROJECTS							
Addition Library-Police/Fire		30,000.00	1,000,000.00		464,650.24		565,349.76
Police Department Garage		24,500.00					24,500.00
Water Standpipe			500,000.00		261,526.99		238,473.01
	$915,638.79	$5,307,005.82	$1,714,930.92	$50,000.00	$6,284,181.66	$78,844.07	$1,624,549.80

GRANTS - GIFTS - STATE AID - PAYROLL DEDUCTIONS

RECEIPTS - EXPENDITURES

FISCAL PERIOD JULY 1, 1984 - JUNE 30, 1985

	Balance Carried Forward	Receipts	Adjustments & Transfers	Expended	Balance Forward
GRANTS					
Council on Aging					
State Grant - Friendly Visitor	$13.73				$13.73
Elder Affairs Grant	17.00	$750.00		$767.00	
Title III B-King Philip	19.30			19.30	
Mass. Arts Lottery Council	1,052.08	2,456.00		2,462.81	1,045.27
Election Expense-State Grant	105.06	210.12		110.15	205.03
Right to Know Grant		757.00			757.00
State Grant for Census		4,772.00	(4,772.00)		
School					
N.D.E.A. - Title III	118.98				118.98
Substance Abuse Prevention		3,000.00		3,000.00	
PL 89-10 Chapter I E.S.E.A.		12,233.00		12,233.00	
Chapter II-E.C.I.A.		2,746.00		2,746.00	
PL 94-142 Title VI		22,880.00		22,669.38	210.62
Elementary School Arts Lottery		600.00			600.00
E.S.E.A. Title IVB	1.72				1.72
PL 89-313 Title I		700.00		700.00	
GIFT FUND					
Elementary School	33.79				33.79
Bicentennial Park	45.44				45.44

	Balance Carried Forward	Receipts	Adjustments & Transfers	Expended	Balance Forward
Public Library	25.00	1,740.50		1,009.11	756.39
State & County Aid to Libraries	22,574.67	3,593.97	(15,000.00)		11,168.64
Highways-State Aid Chapter 637	27,423.00	27,423.00		27,423.00	27,423.00
PAYROLL DEDUCTIONS					
State Withholding		101,296.59	(959.62)	100,336.97	
Pension Withholding	15,351.37	109,725.34		108,330.42	16,746.29
Federal Withholding		301,965.45	(2,950.66)	299,014.79	
Group Insurance	10,262.81	85,682.94		84,779.54	11,166.21
Tax Sheltered Annuities	5,423.00	21,516.00		23,284.00	3,655.00
Teachers' Association Dues		4,165.00		4,165.00	
Teachers' Insurance-Washington Ins.	19.06			19.06	
Accident Insurance -Colonial Ins.		463.50		463.50	
Garnisheed Wages		1,733.16	(33.33)	1,699.83	
Police Dues		204.00		204.00	
	$82,486.01	$710,613.57	(23,715.61)	$695,436.86	$73,947.11

TOWN OF NORFOLK

STATEMENT OF DEBT

	Interest Rate	Amount of Original Loan	Maturity Date	Outstanding June 30, 1984	Principal Paid Fiscal 1985	Outstanding June 30, 1985
School Construction Loan: Centennial School, 1970	5.25%	$1,180,000.00	12/01/90	$400,000.00	$60,000.00	$340,000.00
Fire & Police Station, 1965	3.90%	148,000.00	11/15/85	10,000.00	5,000.00	5,000.00
Well, Pumping Station Water Mains, 1980	7.60%	340,000.00	1/28/95	248,000.00	23,000.00	225,000.00
Water Standpipe, 1985	7.00%	500,000.00	10/15/94	-0-	-0-	500,000.00
Library/Police-Fire-Comm. Bldgs. Expansion, 1985	7.00%	1,000,000.00	10/15/94	-0-	-0-	1,000,000.00
		$3,168,000.00		$658,000.00	$88,000.00	$2,070,000.00

SCHEDULE OF REPAYMENT

Fiscal Year	School		Fire and Police Station		Water - Well		Water Standpipe		Public Bldg. Construction (Library-Pol-Fire-Comm.)		Totals		Total Principal & Interest
	Principal	Interest	Principal	Interest	Principal	Interest	Principal	Interest	Principal	Interest	Principal	Interest	
1986	$60,000.00	$16,275.00	$5,000.00	-0-	$23,000.00	$17,100.00	$50,000.00	$31,694.00	$100,000.00	$63,388.00	$238,000.00	$128,457.00	$366,457.00
1987	60,000.00	13,125.00			23,000.00	15,352.90	50,000.00	29,750.00	100,000.00	59,500.00	233,000.00	117,727.00	350,727.00
1988	55,000.00	10,107.00			23,000.00	13,604.00	50,000.00	26,250.00	100,000.00	52,500.00	228,000.00	102,461.00	330,461.00
1989	55,000.00	7,219.00			23,000.00	11,856.00	50,000.00	22,750.00	100,000.00	45,500.00	228,000.00	87,325.00	315,325.00
1990	55,000.00	4,332.00			23,000.00	10,108.00	50,000.00	19,250.00	100,000.00	38,500.00	228,000.00	72,190.00	300,190.00
1991	55,000.00	1,444.00			23,000.00	8,360.00	50,000.00	15,750.00	100,000.00	31,500.00	228,000.00	57,054.00	285,054.00
1992					23,000.00	6,612.00	50,000.00	12,250.00	100,000.00	24,500.00	173,000.00	43,362.00	216,362.00
1993					23,000.00	4,864.00	50,000.00	8,750.00	100,000.00	17,500.00	173,000.00	31,114.00	204,114.00
1994					23,000.00	3,116.00	50,000.00	5,250.00	100,000.00	10,500.00	173,000.00	18,866.00	191,866.00
1995					18,000.00	1,368.00	50,000.00	1,750.00	100,000.00	3,500.00	168,000.00	6,618.00	174,618.00
	$340,000.00	$52,502.00	$5,000.00	-0-	$225,000.00	$92,340.00	$500,000.00	$173,444.00	$1,000,000.00	$346,888.00	$2,070,000.00	$665,174.00	$2,735,174.00

TOWN OF NORFOLK

STATUS OF WATER DEPARTMENT ACCOUNTS

July 1, 1984 to June 30, 1985

Revenue:		
Charges for Water Use	$143,381.00	
New Services and Installations	26,696.00	
Demand fees	3,524.00	
Special Services	317.00	
		$173,918.00
Expenditures:		
Salaries	51,166.00	
Purchase of Water	4,134.00	
Expense	38,117.00	
Fuel and Utilities	14,380.00	
Water Main Extensions	11,706.00	
Spruce Street Land Purchase	7,781.00	
Principal and Interest	18,370.00	
		145,654.00
Excess Revenue over Expenditure		28,264.00
Balance at Beginning of Year		170,376.00
Balance at End of Year		$198,640.00 (1)

(1) Allocated for Expenditure	$278,213.00
Overdrawn by Appropriation	(79,573.00)

TOWN OF NORFOLK

Balance Sheet - June 30, 1985

GENERAL ACCOUNTS

ASSETS

Cash and Investments:		$2,729,531.47
Accounts Receivable:		
Taxes:		
Real Estate		
Levy of 1985	$47,373.52	
Prior Years	420.90	
Personal Property		
Levy of 1985	3,979.38	
Prior Years	1,293.42	53,067.22
Motor Vehicle Excise:		
Levy of 1985	43,113.88	
Prior Years	10,909.31	54,023.19
Tax Titles and Possessions:		
Tax Titles	182,703.68	
Tax Possessions	21,053.79	203,757.47
Departmental:		
Ambulance	33,084.13	
Veterans Services	623.81	
State Aid to Highways	53,891.00	87,598.94

Water Rates and Charges		4,382.76
Water Estimated Receipts		79,572.78
Unprovided for or Overdrawn Accounts		
Overlay Deficits		
Levy of '74	720.90	
Levy of '75	809.34	
Levy of '78	333.32	
Levy of '79	2,560.50	
Levy of '80	1,354.43	
Levy of '81	1,004.91	
Levy of '82	1,316.60	
Levy of '84	603.50	
		8,703.50
Due from Trust Funds		74,383.94
Revenue '85 - '86		5,612,927.46
		$8,907,948.73

TOWN OF NORFOLK

Balance Sheet - June 30, 1985

GENERAL ACCOUNTS

LIABILITIES AND RESERVES

State and County Assessments (over/under)		(1,060.00)
Payroll Deductions:		
Contributory Retirement	$16,746.29	
Tax Sheltered Annuities	11,166.21	
Teachers Association Dues	3,655.00	
		31,567.50
Agency:		
Sporting Licenses - State	16.50	
Dog Licenses	79.15	
		95.65
Revolving Funds:		
School Lunch	4,651.64	
Off Duty Details	4,320.05	
		8,971.69
Gifts:		
Bicentennial Park	45.44	
Public Library	756.39	
School	33.79	
		835.62
Trust Fund Income:		
Helen A. Ward Library Fund		571.14
Tailings		208.33
State/Federal Grants:		
Council on Aging	13.73	
Arts Lottery Council	1,045.27	
Election Expense	205.03	
Ch. 637-Highway Fund	27,423.00	
Education Grants	931.32	
Right to Know Grant	757.00	
		30,375.35
Reserves for Appropriation:		
Ambulance Fund	52,191.91	
State/County Aid to Libraries	11,168.64	
		63,360.55

Reserves for Uncollected Receivables:		
Motor Vehicle Excise Revenue	54,023.19	
Tax Title and Possession Revenue	203,757.47	
Ambulance Revenue	33,084.13	
Water Revenue	4,382.76	
Departmental - Veterans	623.81	
Highway	53,891.00	
		349,762.36
Reserve Fund-Overlay Surplus		14,853.63
Guarantee Deposits		600.00
Overlays Reserved for Abatement		
Levy of '83	26,645.84	
Levy of '85	81,534.07	
		108,179.91
Appropriation Balances:		
Revenue	6,732,775.09	
Non Revenue-Construction Loans	773,822.77	
		7,506,597.86
Warrants Payable		200,668.28
Surplus Revenue		592,360.86
		$8,907,948.73

TOWN OF NORFOLK

Balance Sheet - June 30, 1985

FEDERAL REVENUE SHARING FUND

ASSETS

Cash and Investments	$134,265.40

LIABILITIES AND RESERVES

Appropriation Balance	$130,242.59
Undesignated Fund Balance	4,022.81
	$134,265.40

TOWN OF NORFOLK

Balance Sheet - June 30, 1985

TRUST ACCOUNTS

ASSETS

Trust and Investment Accounts Cash and Securities In Custody of Treasurer	$278,256.25

LIABILITIES AND RESERVES

In Custody of Treasurer	
Trust Funds	
Josiah Ware Town Hall Fund	$ 4,349.45
Maria Mann High School Fund	6,078.18
Helen A. Ward Library Fund	557.51
Norfolk Library Trustee Gift Fund	1,934.28
William F. Cavanaugh Library Gift Fund	222.40
Bond Fund - Planning Board	131.76
Library Building Fund	52.51
King Philip Roof Fund	26,290.28
Stabilization Fund	146,851.97
Cemetery Funds	17,403.97
Due to General Fund	74,383.94
	$278,256.25

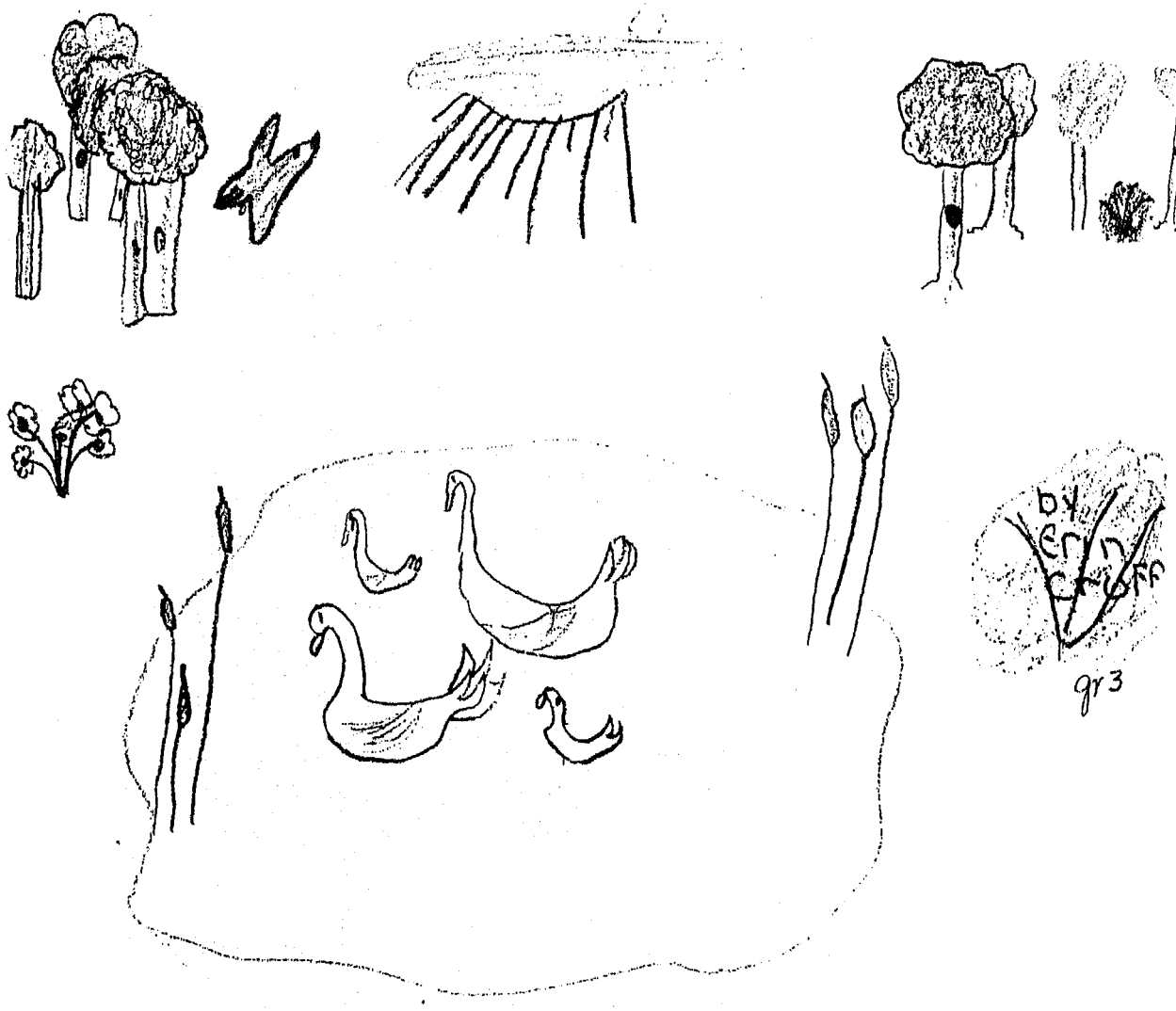

REPORT OF TREASURER

The Treasurer's Department carried out the following responsibilities and functions:

1. Receives, takes charge of and accounts for all monies belonging to the town
2. Pays over all monies due in accordance with order from the Town Accountant and Board of Selectmen
3. Maintains cash books reflecting breakdown of all receipts, disbursements and cash balances
4. Negotiates all borrowing
5. Has custody of all Trust Funds
6. Collects Tax Title Accounts, conducts sales of land of low value, purchases, for the Town, land not sold for taxes and petitions state land court to establish clear title on tax property
7. Prepares various year-end reports

The past year has been a very productive year for this department in that the following items should be noted:

1. Approximately $212,000 of investment income was generated during the year by investing idle cash in high yielding investment securities. Ninety-eight (98) percent of all funds were invested in high-yielding securities during the year.
2. The Town did not have to borrow for short-term purposes in anticipation of revenues even though the tax bills were not sent until December '84.
3. Collection of tax title accounts amounted to approximately $64,000 in which seventy-four (74) properties were redeemed and cleared through the Registry of Deeds.
4. There has not been and will not be any agreements with banks, without Town Meeting approval, which require minimum deposits left in low yielding accounts.

In order to prevent duplication of figures in the Town Report, the Treasurer's Report has been summarized. For a complete analysis of the Treasurer's Receipts and Expenditures, please refer to the Town Accountant's Report.



MARTIN
gr K

FINANCES

TREASURER'S REPORT

FOR THE FISCAL YEAR ENDED

JUNE 30, 1985

GENERAL REVENUE	
Balance on Hand, July 1, 1984	1,667,188.90
Treasurer's Receipts 7/1/84 - 6/30/85 (Net of redemption of cash investments)	10,203,590.25
Total Funds Available	11,870,779.15
Treasurer's Payments 7/1/84 - 6/30/85 Treasury Warrants #1-53 ('85) #55 & 56('84) - (Net of cash investments)	9,915,474.89
Balance on Hand, June 30, 1985	1,955,304.26
Recapitulation by Bank:	
Bay Bank/Norfolk Trust	777,189.08
Bank of New England - Hancock	215,338.80
Boston Safe Deposit & Trust	962,776.38
Total on Hand, June 30, 1985	1,955,304.26
FEDERAL REVENUE SHARING	
Balance on Hand, July 1, 1984	80,897.37
Treasurer's Receipts 7/1/84 - 6/30/85 (Net of redemption of cash investments)	118,368.03
Total Funds Available	199,265.40
Treasurer's Payments 7/1/84 - 6/30/85 (Net of redemptions of cash investments) Treasury Warrants #1-4	65,000.00
Balance on Hand, June 30, 1985	134,265.40
CAPITAL FUND - WATER PROJECT	
Balance on Hand, July 1, 1984 & June 30, 1985 All interest credited to General Fund	79,715.16

TRUST FUNDS

FOR THE FISCAL YEAR ENDED JUNE 30, 1985

JOSIAH WARE FUND	
Balance on Hand, July 1, 1984	5,728.87
Interest Earned 7/1/84 - 6/30/85	482.02
Transferred to General Fund - For Expenditures	1,861.44
Balance on Hand, June 30, 1985	4,349.45
MARIA MANN FUND	
Balance on Hand, July 1, 1984	5,540.59
Interest Earned 7/1/84 - 6/30/85	537.59
Balance on Hand, June 30, 1985	6,078.18
HELEN A. WARD LIBRARY FUND	
Balance on Hand July 1, 1984 and June 30, 1985 Interest on above account credited monthly to Library Account	540.91
NORFOLK TRUSTEE LIBRARY FUND	
Balance on Hand, July 1, 1984	1,778.33
Interest Earned 7/1/84 - 6/30/85	172.55
Balance on Hand, June 30, 1985	1,950.88
WILLIAM F CAVANAUGH LIBRARY GIFT FUND	
Balance on Hand, July 1, 1984	202.72
Interest Earned 7/1/84 - 6/30/85	19.68
Balance on Hand, June 30, 1985	222.40
BOND FUND PLANNING BOARD SECURITY DEPOSIT	
Balance on Hand, July 1, 1984	120.10
Interest Earned 7/1/84 - 6/30/85	11.66
Balance on Hand, June 30, 1985	131.76
STABILIZATION FUND	
Balance on Hand, July 1, 1984	142,056.94
Appropriated and Transferred From General Fund	51,903.00
Interest Earned 7/1/84 - 6/30/85	15,892.03
Balance on Hand, June 30, 1985	209,851.97
LIBRARY BUILDING FUND	
Balance on Hand July 1, 1984	3,057.39
Interest Earned 7/1/84 - 6/30/85	216.72
Transferred to General Fund	3,221.60
Balance on Hand, June 30, 1985	52.51

FINANCES

KING PHILIP ROOF FUND

Balance on Hand, July 1, 1984	23,964.97
Interest Earned 7/1/84 - 6/30/85	2,325.31
Balance on Hand, June 30, 1985	26,290.28

NORFOLK CEMETERY - SALE OF LOTS

Balance on Hand, July 1, 1984	6,755.60
Receipts 7/1/84 - 6/30/85	2,650.97
Interest Earned 7/1/84 - 6/30/85	296.82
Transferred to General Fund - Cemetery Expenses - 1985	6,950.00
Balance on Hand, June 30, 1985	2,753.39

NORFOLK CEMETERY - PERPETUAL CARE FUND

Balance on Hand, July 1, 1984	26,895.70
Receipts 7/1/84 - 6/30/85	200.00
Transferred to General Fund - Interest Earned	3,534.00
Interest Earned 7/1/84 - 6/30/85	2,472.82
Balance on Hand, June 30, 1985	26,034.52

CAPITAL PROJECTS (POLICE & FIRE STATION, WATER TANK AND LIBRARY)

Balance on Hand, July 1, 1984	-0-
Add - Proceeds From Sale of Bonds	1,500,000.00
Less - Disbursements For Capital Projects	726,177.23
Balance on Hand, June 30, 1985	773,822.77



REPORT OF THE TAX COLLECTOR

To the Residents of Norfolk

The following is a breakdown of monies collected and turned over to the Treasurer for Fiscal Year 1985

BALANCE AS OF 7-1-84		COMMITTED	REFUNDS	RESCINDED ABATEMENTS	ABATEMENTS	RECEIPTS	TAX TITLE	OUTSTANDING 6-30-85
REAL ESTATE								
1984	$99,378.42		$ 495.77	$	$ 500.00	$ 74,046.31	$25,143.60	$ 184.28
1985		$3,372,452.98	12,935.02		49,503.08	3,256,309.24	38,673.21	40,902.47
1982			668.00			668.00		-0-
ROLL BACK TAX		2,098.98				2,098.98		-0-
PERSONAL PROPERTY								
1978	1,019.79				1,019.79			-0-
1979	2,560.50				2,560.50			-0-
1980	1,354.43				1,354.43			-0-
1981	1,004.91				1,004.91			-0-
1982	1,316.60				1,316.60			-0-
1983	907.23				907.23			-0-
1984	1,346.66					3.05		1,343.61
1985		102,746.24	130.06		44.33	98,851.02		3,980.95
MOTOR VEHICLE EXCISE								
1979				86.91		86.91		-0-
1980				249.15		249.15		-0-
1981				206.46		206.46		-0-
1982	539.19			45.87	238.49	346.60		(.03)
1983	3,216.30	4,721.40	134.97	213.14	1,938.14	5,481.30		866.37
1984	44,980.44	67,841.72	3,701.93		6,819.65	101,517.35		8,187.09
1985		225,150.00	607.74		9,093.90	180,790.77		35,873.07
TOTAL	$157,624.47	$ 3,775,011.32	$ 18,673.49	$ 801.53	$ 76,[illegible]1.05	$3,720,655.14	$63,816.81	$ 91,337.81

Interest, Fees, Certificate of Municipal Liens, and Earned Interest $29,202.07

Respectfully submitted,

Elinor H. Pearson

Elinor H. Pearson

FINANCES

BOARD OF ASSESSORS

To the Citizens of the Town of Norfolk:

In the 1985 the volume of activity continued to grow at a very rapid rate. The building boom that Norfolk is experiencing is certainly impacting the workload of the Assessors and staff. It has been necessary to increase the hours for the Assistant Assessor.

Property values were revalued for FY 86 as mandated by State law. The values were reviewed and approved by the State Department of Revenue with only minor changes. These new values will be programmed into the Assessors' computer before July 1, 1986, as originally scheduled. There has been no experience with making changes directly into the computer, but it is expected that this process will be standardized over the next years.

Chairman John Robbins was elected Vice President of the Massachusetts Association of Assessing Officers. Assistant Assessor Karen Granito received her Massachusetts Accredited Assessor designation.

We than our support staff, Alice Boschen, Virginia Homer, and Karen Granito, for their dedicated service and assistance.



VALUATION OF PROPERTIES LIST

OWNER	ST NO	NAME	ST NAME	LAND AREA	LAND VALUE	BUILDING VALUE	TOTAL VALUE
				.00			
				.00			
A & R REALTY INC		MAIN	STREET	13.50	34,400		34,400
A A LAMPERT INC	00077	POND STREET		.85	36,300		36,300
A A LAMPERTI INC	00006	SHERWOOD DRIVE		.72	22,000		22,000
A DEBENEDICTIS CONST CO	6	BROOKSIDE	LN	1.26	46,200	6,700	52,900
A P C REALTY TRUST	292	MAIN	STREET	.50	25,500	30,100	55,600
AA LAMPERTI INC	00004	SHERWOOD DRIVE		.80	27,200	62,500	89,700
ABARBANEL SAMUEL & RUTH	59	MYRTLE	STREET	18.00	86,900	71,200	158,100
ABATE THOMAS A & MARIE	19	CLEVELAND	STREET	.49	27,900	45,700	73,600
ABBOTT DANA H &	12	VILLAGE	GREEN	.69	30,900	56,100	87,000
ABBOTT,JOHN L & PHYLLIS	6	KING PHILIP	TRAIL	.61	32,100	67,900	100,000
ABRAHAM NICHOLAS		DEAN	STREET	5.80	70,300	476,600	546,900
ADAMS MARSHALL		RIVER ROAD		.17	13,600		13,600
ADAMS MARSHALL &	00096	RIVER ROAD		.18	16,000	18,200	34,200
ADAMS MARY B	60	MIRROR LAKE	AVENUE	.47	22,800	40,200	63,000
ADAMS TREVOR H & KATRINA A	00079	SEEKONK	STREET	1.14	39,700	81,800	121,500
ADAMSON ROBERT K & PAULA M	00030	MEDWAY STREET		.83	34,100	63,400	97,500
ADVANI RAMESH H & RITA S	00001	BUSH POND ROAD		1.26	46,200	108,400	154,600
AGRUSA RUSSELL L & PAULA T	00046	GROVE STREET		.83	36,800	99,000	135,800
AGARIE ALLAN P & EVELYN	00059	MILLER STREET		2.30	44,000	51,700	95,700
ALBEE DEAN E & JOYCE M	5	MAPLE	ROAD	.09	9,200		9,200
ALBEE,DEAN E & JOYCE M	7	MAPLE	ROAD	.09	10,800	22,000	32,800
ALBERT,WM W & JANICE	160	NORTH	STREET	.69	30,600	44,000	74,600
ALGER CONSTANCE E	90	GROVE	STREET	.70	30,200	44,100	74,300
ALIBERTI,JOSEPH & CATHERINE	81	MAIN	STREET	1.50	39,200	44,500	83,700
ALIX E E JR & PATRICIA A	00040	NORTH	STREET	2.80	43,100	44,800	87,900
ALLAN JACKSON A & JO ANN	00042	PARK STREET		.69	30,600	64,100	94,700
ALLEN DAVID M & CHERYL H	00094	GROVE STREET		.70	33,800	61,500	95,300
ALLEN JOHN J & MARIE E	00001	CAMPBELL STREET		1.00	31,800		31,800
ALLEN,ANN M	66	SEEKONK	STREET	2.00	47,200	42,500	89,700
ALLEN,JOHN J & MARIE E	80	SEEKONK	STREET	2.96	54,400	45,800	100,200
ALLEN,JOHN J & MARIE K	71	SEEKONK	STREET	1.48	43,100	26,400	69,500
ALWARE REALTY TR		WARE	DRIVE	.26	19,400		19,400
AMBROSE JAMES F & LESLIE M	00047	NOON HILL	AVE	1.59	47,200	107,100	154,300
AMERICAN LEGION POST 135	46	MYRTLE STREET		.68	38,400	38,500	76,900
AMOLINS PETER V & ANNA S	46	RIVER	ROAD	.60	24,200	53,400	77,600
ANDERSEN ALBERT G & GAIL M		NEEDHAM	STREET	1.00	3,000	2,900	10
ANDERSEN ALBERT G & GAIL M		NEEDHAM	STREET	24.40	100,300	1,300	99,000
ANDERSEN ALBERT G & GAIL M		NEEDHAM	STREET	18.20	54,600	50,300	4,300
ANDERSEN CAROL A	00018	MOHEGAN	STREET	.69	33,600	93,300	126,900
ANDERSEN RALPH H &	108	MAIN	STREET	4.00	37,800	44,600	82,400
ANDERSON GERHARD T ETUX	00030	KING STREET		.76	32,300	58,100	90,400
ANDERSON JOHN R & MARY J	00111	MYRTLE STREET		1.13	39,900	70,300	110,200
ANDERSON ROBERT F & DONNA M	00037	ROCKWOOD ROAD		3.19	44,300	110,500	154,800
ANDREWS ROBERT R & LINDA P	00005	OLD MILL ROAD		1.01	41,400	139,700	181,100
ANDREWS WILLIAM R & SANDRA	8	BUSH POND ROAD		.79	36,000	107,800	143,800
ANDWOOD ROBERT C & MAUREEN W	00247	MAIN STREET		1.20	37,600	61,800	99,400
ANELLO FRANK J & MARY S	00006	COUNTRY SQUIRE DR		1.58	47,200	79,100	126,300
ANI ALAN & NICOLE C KERMISH		MILLER STREET		.93	2,400		2,400
ANKNER ROBERT F & JOAN P	00008	TIMBERLINE DR		1.72	47,600	98,900	146,500
ANTAK ARNOLD J	168	UNION	STREET	.98	37,100	54,800	91,900
ANTHONY FRANK S & ALICE	00003	HOOVER ROAD		.75	34,800	100,500	135,300
ANTHONY HELEN	20	EVERETT	STREET	7.50	53,000	46,900	99,900
ANTHONY,CHARLES H & MARGARET	00057	FRUIT	STREET	1.80	44,000	44,000	88,000
ANZENBERGER ROBERT J	00028	HOLBROOK STREET		.71	31,100	54,800	85,900
AQUILIO ERNEST V &	5	NORWELL	STREET	.33	24,300	55,300	79,600
ARAUO FILOMENA J	00005	STANDISH ROAD		1.00	41,100	109,100	150,200
ARNHOLS WALTER T & PATRICIA	18	VILLAGE	GREEN	.78	35,300	103,800	139,100
ARNOLD,RUSSELL M & BERNICE A	6	CLEVELAND	STREET	.69	30,700	55,500	86,200
ARONOFSKY,HAROLD & JANET	00152	UNION	STREET	.31	23,900	45,500	69,400
ARSHEN PAUL D	107	UNION	STREET	1.40	42,800	49,600	92,400
ARVIDSON,C RICHARD ET UX	51	MAIN	STREET	.67	27,600	58,900	86,500
ASCI EDMUND A JR & ANN T	00032	KING	STREET	.75	32,200	54,000	86,200
ASHE WILLIAM J JR	109	NORTH	STREET	.69	30,600	48,600	79,200
ASTANITA EUGENE A &	00062	GROVE STREET		.69	33,600	84,600	118,200
ATKINSON RUSSELL R JR &	8	RIDGEFIELD	ROAD	.69	33,600	98,100	131,700
AUCELLA THOMAS A & SHARON E	00006	LANTERN LANE		1.32	46,400	107,400	153,800
AUSTIN F REED JR & GORDON H	00052	GROVE STREET		.95	39,600	77,500	117,100
AXBERG C GILBERT & JANICE M		SEEKONK STREET		19.90	50,700		50,700
AXBERG GILBERT & JANICE	106	SEEKONK ST		12.77	70,000	67,600	137,600
AYOTTE CHARLES A & NANCY E	00010	NOON HILL	AVENUE	.69	33,800	113,000	146,800
				184.82	2,580,300	4,157,500	6,737,800
R & E PLUMBING & HEATNG INC	156	MAIN	STREET	1.36	98,000	914,500	1,012,500
R & E REALTY TRUST	00020	FREEDOM TRAIL		1.30	46,300	109,300	155,600
BACCARI JOHN	00041	LAFAYETTE LANE		1.47	39,700		39,700
BACON DONALD D ETAL		OLD POPULATIC		1.57	30,600		30,600
BAILEY DAVID R & JILL R	00002	DAISY DRIVE		1.39	42,800	67,100	109,900
BAIN ALLAN E SR		RIVER	ROAD	.50	23,000	6,900	29,900
BAIN LORRAINE C		PRISCILLA	AVENUE	.61	24,200	64,300	88,500
BAKER EDWARD J & JOANNE	00081	SEEKONK ST		1.18	40,600	53,900	94,500
BAKER MICHAEL H &	76	NORTH STREET		1.00	34,000	94,300	128,300
BAKER ROBERT & CAROL	00007	BUSH POND ROAD		.89	33,600	107,000	140,600
BAKER,LEONARD P & VIRGINIA A	39	MIRROR LAKE	AVENUE	.21	17,300	72,500	89,800
BALENTS ROBERT P & EMILY	00005	STACEY ROAD		.74	32,000	92,100	124,100
BALISE RONALD A & SUSAN E	00020	TURNER	STREET	.71	31,200	51,800	83,000
BANK OF NEW ENGLAND-NANCOCK	134	MAIN	STREET	.98	63,900	66,300	130,200
BANNON,MARTIN R & C M	112	MAIN	STREET	1.40	30,000	53,900	83,900
BANANOWSKI WILLIAM &	15	VILLAGE	GREEN	.70	31,000	92,600	123,600
BARKER GORDON JR &	00021	CLEVELAND STREET		.40	26,200	41,100	67,300
BARKLEY WILLIAM J ETUX	00033	PENNACOOK STREET		.70	33,500	134,700	168,200
BARNOTOWICZ,JOHN ET AL	97	PARK	STREET	15.40	90,100	28,200	118,300
BARON BARBARA M	22	EVERETT	STREET	1.00	33,500	30,100	63,600
BARUS STEPHAN &	00066	EVERETT STREET		1.28	42,400	49,500	91,900
BARRETT S ALFRED ET UX	22	NOON HILL	AVENUE	.69	33,700	121,900	155,600
BARRIOS FERNANDO J & LOURDES	00059	PARK STREET		.69	30,600	87,000	117,600

NORFOLK, MA

VALUATION OF PROPERTIES LIST — *Continued*

OWNER	ST NO	ST NAME	NAME	LAND AREA	LAND VALUE	BUILDING VALUE	TOTAL VALUE
BARROWS VERNON A JR ETUX	00002	RIDGEDOW PLACE		.75	32,200	82,600	114,800
BARRY DAVID J & KAREN M	00003	DIAMOND STREET		1.30	42,500	50,100	92,600
BARRY ELIZABETH L	00003	PONDVIEW ROAD		.69	30,700	57,100	87,800
BARRY RICHARD L & PAMELA A	143	NORTH	STREET	2.20	45,200	134,900	180,100
BARTELONI PETER J JR &	00042	TUCKER ROAD		1.93	44,400	77,900	122,300
BARTHOLOMEW BARBARA J ETAL	12	KING	STREET	2.99	50,300	34,400	84,700
BARTHOLOMEW BARBARA J ETAL	10	KING	STREET	.73	31,300	44,200	75,400
BARTLETT DAVID J ET UX	111	ROCKWOOD ROAD		7.19	49,200	50,300	99,500
BARTLETT TRUST	00016	MAPLE STREET		.71	26,500		26,500
BARTLETT TRUST	00103	KING	STREET	.91	30,000		30,000
BARTLETT TRUST	00032	MAPLE STREET		.69	26,300		26,300
BARTLETT TRUST	00095	KING STREET		.77	27,800		27,800
BARTLETT TRUST	00077	PARK STREET		.71	26,300		26,300
BARTLETT TRUST	00073	PARK STREET		.75	27,500		27,500
BARTLETT TRUST	00081	PARK STREET		3.14	41,900		41,900
BARTLETT TRUST	00099	KING STREET		.74	27,300		27,300
BARTLETT TRUST	00026	MAPLE STREET		.70	26,200		26,200
BARTUCCA JOSEPH & SUZANNE	3	MEDWAY	STREET	.39	25,800	46,000	71,800
BASSETT JAMES H &	00010	CHURCHILL ROAD		1.44	46,700	102,700	149,400
BASSIGNANI NANCY A & ANTHONY	17	KING	STREET	.69	30,600	55,200	85,800
BASSIGNANI, MARGARET	37	CAMPBELL	STREET	1.70	39,800	39,600	79,400
BASSIRI HOUSHANG	00003	GROVE STREET		1.71	47,300	88,000	135,300
BATCHELDER HERBERT W ETUX	00006	STACEY ROAD		1.79	44,000	88,900	132,900
BATTON PHILIP P & SHIRLEY A	00013	BREWSTER RD		2.40	49,600	97,500	147,100
BAUMANN GERHARD W & LESE H	8	LAFAYETTE	LANE	.79	32,900	60,200	93,100
BAUSCH REALTY TRUST		BIRCH	ROAD	.28	16,300		16,300
BAUSCH WILLIAM F		BIRCH	ROAD	.26	15,900		15,900
BAUSCH WILLIAM F	00016	SHEAR	STREET	.44	27,000	38,100	65,100
BAUSCH WILLIAM F	16	SHEAR	STREET	.13	14,700		14,700
BAUTZ DONALD & BARBARA	00003	EVERETT STREET		1.26	42,300	75,600	117,900
BAXTER,HAROLD V & RUTH A		CRESSON	AVENUE	.14	12,400		12,400
BEANS BRUCE P & KATHLEEN B	9	KING	STREET	.59	29,300	79,800	109,100
BEAUDOIN LOUISE A	29	LAFAYETTE	LANE	.90	35,400	58,800	94,200
BEAVER LAUREN J & GAIL M	00040	RIVER ROAD		.31	19,600	33,300	52,900
BECKERS KARL E	00034	LAFAYETTE LANE		1.26	46,200	119,600	165,800
BECKSTROM,CARL A & MILDRED A	15	WARE	DRIVE	.23	22,000	49,800	71,800
BEDARD CHARLES & JANE		OFF CLEVELAND	STREET	1.00	2,500		2,500
BEECH DAVID P ETAL	62	FRUIT	STREET	.69	30,900	55,600	86,500
BEEHR WESLEY I & JANE F	19	LONGMEADOW	ROAD	.69	33,600	73,100	106,700
BEERNINK GLENN R & DONNA	00007	CHURCHILL ROAD		1.33	46,400	100,200	146,600
BEGIN GREGORY A & REBECCA	00003	CHURCHILL ROAD		1.26	46,200	108,700	154,900
BEHARRELL RICHARD & NELLIE	8	VALENTINE	DRIVE	1.48	46,900	80,100	127,000
BEIGBEDER PETER R ETUX	00126	UNION	S	4.79	53,000	53,600	106,600
BEKIROGLU HALUK & VIJA		19 MOHEGAN		.87	37,800	92,200	130,000
BEKSHA,ROBERT J & PATRICIA M	115	MAIN	STREET	.78	29,800	62,600	92,400
BELCHER BRUCE E &	95	RIVER	ROAD	.81	27,300	34,800	62,100
BELCHER,ALLAN K JR & CAROL V	00076	ROCKWOOD	ROAD	.69	27,900	54,000	81,900
BELL DENNIS B	00008	TUCKER ROAD		.85	35,300	55,300	90,600
BELL DWIGHT S & KAREN E	00013	DAY STREET		1.27	46,300	122,700	169,000
BELL LEWIS & MERYL A	00030	HOLBROOK	STREET	.73	31,700	54,100	85,800
BELL THOMAS J	10	MALCOLM	STREET	.23	22,100	44,100	66,200
BELLIFF WILLIAM R & DRUCIE F	9	BRIDIE	LANE	.69	33,600	115,200	148,800
BENCH MARK REALTY TRUST		KINGSBURY	ROAD	.37	17,800		17,800
BENCHMARK REALTY TRUST		PRISCILLA	AVENUE	.12	11,600		11,600
BENINGRAM THOMAS & ANN	00006	SWEETLAND	FARM ROAD	.91	35,300	80,400	115,700
BENKER STEVAN C &	00006	OLD MILL	ROAD	2.18	49,000	6,700	55,700
BENKER STEVAN C &	00008	OLD MILL	ROAD	1.60	47,200	6,700	53,900
BENNETT DORIS C ET AL	19	MIRROR LAKE	AVENUE	.11	13,000	25,200	38,200
BENT ARTHUR B & DOROTHY A	00107	SEEKONK	STREET	1.50	43,100	109,700	152,800
BENT JOHN M & KRISTEN R	14	HOLBROOK	STREET	1.20	41,300	32,900	74,200
BENTLEY,GEORGE W JR		BALTIMORE	STREET	43.50	170,300	45,100	215,400
BENTON EVERETT S & GINDA L	00019	KING PHILIP	TRAIL	1.70	71,300	81,300	152,600
BERENTS ALFREDS & OLGA		HUNTER	AVENUE	.53	21,000		21,000
BERGEN JOHN J & ANNE K	00026	UNION	STREET	1.20	41,300	52,700	94,000
BERGSTRAND JACK A	28	PRISCILLA	AVENUE	.21	17,100	32,100	49,200
BERGSTRAND JACK A		PRISCILLA	AVENUE	.21	14,700		14,700
BERHARD JOSEPH A ETUX		EVERETT	STREET	.75	31,900	57,200	89,100
BERRY EDWARD R & EUNICE	61	FRUIT	STREET	.71	31,100	75,800	106,900
BETTENCOURT,EDWIN & MARTHA	81	NORTH	STREET	.74	31,700	62,800	94,500
BEUTLER JACK L ETUX		LEELAND	ROAD	.44	20,100	46,500	66,600
BHASKAR VINOD & MADHU	3	RIDGEFIELD	ROAD	.59	33,900	72,100	105,700
BIBBER,GEORGE WILLIAM	36	EVERETT	STREET	1.00	37,500	28,000	65,500
BICKFORD CLARENCE M & IRENE	94	MAIN	STREET	.99	33,500	44,800	78,300
BIGELOW,GRACE S	51	BOARDMAN	STREET	.79	32,800	31,300	64,100
BIGGOW,IRWA & JOAN		HOLBROOK	STREET	1.60	8,600	3,400	200
BIGELOW,IRWA & JOAN		BALTIMORE	STREET	16.00	55,000	52,800	2,200
BILLE JOSEPH F & BARBARA	43	STANHOPE	DRIVE	.79	36,000	125,100	161,100
BILLMAN JEFFREY M & HOLLIS H	00007	OVERLEA	ROAD	1.93	44,400	82,800	127,200
BIRCHALL MARTHA E	90	BOARDMAN	STREET	.94	27,000	52,100	79,100
BIRD FARM REALTY TRUST	00004	MAIN	STREET	1.32	37,800		37,800
BIRD FARM REALTY TRUST				26.00	81,600		81,600
BIRD FARM REALTY TRUST	00001	HIGHLAND LAKE	DR	1.50	39,100		39,100
BISHOP AUGUST H	00006	DAISY	DRIVE	1.26	42,400	61,700	104,100
BISHOP DAVID C & JUDITH E	19	VILLAGE	GREEN	.69	33,800	122,500	156,400
BISNAW LEE M	40	MIRROR LAKE	AVENUE	.16	15,100	40,900	56,000
BISPLINGHOFF ROSS L	00117	SEEKONK	STREET	7.50	61,100	40,500	101,600
BIXBY HOWARD W & MARGARET A	5	KING PHILIP	TRAIL	.69	33,700	77,700	111,400
BIXBY HOWARD A & PATRICIA A		DEAN	STREET	.09	10,700		10,700
BIXBY HOWARD WAYNE ETUX	8	DEAN	STREET	.22	21,600	40,500	62,100
BJORKMAN GORDON S & LORIS L	24	LONGMEADOW	ROAD	.70	33,400	95,900	129,300
BLACK THORNE J & CATHERINE	46	BOARDMAN	STREET	10.98	53,500	40,100	93,600
BLACK RICHARD F & CHARLOTTE	00004	PENNACOOK	STREET	.77	35,400	141,900	177,300
BLACKETT ARTHUR B JR ETUX	132	BOARDMAN	STREET	2.60	43,100	83,000	126,100
BLACKMON DONALD K &	00012	PENNACOOK	STREET	.71	33,900	118,700	152,600
BLAIN FRANCIS & BEATRICE	90	MAIN	STREET	2.10	41,000	31,200	72,200
BLASER ROBERT J & BARBARA A	00004	MASCONEMET	AVENUE	.77	35,400	127,900	163,300
BLAZUK JOHN J & CYNTHIA M	00066	KING	STREET	1.17	40,200	98,200	138,400
BLEASE RICHARD E & PATRICIA	19	CEDAR	ROAD	.29	19,300	29,800	49,100
BLINCO PAUL H & JEANNE T	00011	MASCONEMET	AVENUE	.59	33,500	142,900	176,400
BLOOM STANLEY V & DALE R	119	BOARDMAN	STREET	2.30	45,500	53,500	99,000

NORFOLK, MA

VALUATION OF PROPERTIES LIST — *Continued*

OWNER	ST NO	NAME	ST NAME	LAND AREA	LAND VALUE	BUILDING VALUE	TOTAL VALUE
BOURNE GERALD H & SARINA L	00010	DEATH RUN ROAD					
BOBILLO IGNACIO E & PHYLLIS		OLD POPULATC		.76	38,300	128,900	167,200
BOBILLO IGNACIO E & PHYLLIS	2	MEDWAY	AVENUE	.37	15,700		15,700
BOHM CHARLES J &	00024	FREEDOM TRAIL		.23	14,400	24,100	38,500
BOISVERT GERARD F ETUX	4	NORWELL	STREET	1.28	46,300	116,000	162,300
BOLAND ROBERT F & DORIS S	4	MAPLE	ROAD	.37	25,300	59,700	85,000
BOLAND ROBERT F & DORIS S		MAPLE	ROAD	.19	16,500	25,400	41,900
BOLAND ROBERT F & DORIS S	15	CHESTNUT	ROAD	.37	17,800		17,800
BOLAND ROBERT F & DORIS S		CHESTNUT	ROAD	.18	16,200	31,000	47,200
BOLAND ROBERT F & DORIS S		CEDAR	ROAD	.61	20,800		20,800
BOMARDIERI ANTHONY ET UX	66	NORTH	STREET	.10	9,700		9,700
BONFATTI ALBERT H JR &	00018	DAY STREET		1.50	39,200	56,600	95,800
BONY JOHN CECIL & FRANCES	17	BIRCH	ROAD	1.26	46,200	121,000	167,200
BONNEY,ELIZABETH R	45	MYRTLE	STREET	.21	15,400	30,400	45,800
BOOKER FLORENCE J		MEDWAY BRANCH		1.60	43,400	65,500	108,900
BOOKER RICHARD I	43	ROCKWOOD	ROAD	.40	11,700		11,700
BOOKER STEPHANY	56	FRUIT	STREET	1.00	38,300	78,800	117,100
BOOKER,FLORENCE J		KING	STREET	.69	30,600	57,900	88,500
BOOKER,FLORENCE J	78	KING	STREET	7.90	20,100		20,100
BOONE DANIEL D & SUSAN A	00229	MAIN STREET		1.76	37,900		37,900
BORAS PETER N & DEBORAH	48	NORTH	STREET	2.25	41,500	80,500	122,000
BORIS FRANK R & MARGARET	00004	COWESIT AVENUE		6.01	53,100	54,100	107,200
BORSEI ARTHUR A & BETTY J	00003	HEMLOCK	LANE	1.37	47,500	144,100	191,700
BOSCHEN,CATHERINE ET AL	00011	GOLD	STREET	1.00	40,900	100,500	141,400
BOSTON EDISON CO		SEEKONK	STREET	50.77	178,800	60,100	238,900
BOSTON EDISON CO		DEAN	STREET	7.30	18,500		18,500
BOSTON EDISON CO		DEAN	STREET	2.40	6,100		6,100
BOSTON EDISON CO				1.43	3,600		3,600
BOSTON EDISON CO		ROCKWOOD	ROAD	2.54	6,500		6,500
BOSTON EDISON CO		CLEVELAND	STREET	7.55	19,300		19,300
BOSTON EDISON CO		CLEVELAND	STREET	2.79	7,100		7,100
BOSTON EDISON CO		SEEKONK	STREET	7.60	19,400		19,400
BOSTON EDISON CO				5.90	15,000		15,000
BOSTON EDISON COMPANY		LINCOLN ROAD		4.30	11,000		11,000
BOSTON EDISON COMPANY		LINCOLN ROAD		4.38	11,200		11,200
BOSTON EDISON COMPANY		DEAN	STREET	.91	30,100		30,100
BOSTON EDISON COMPANY		ROCKWOOD ROAD		1.60	4,100		4,100
BOSTON EDISON COMPANY		MEDWAY BRANCH		3.00	7,700		7,700
BOUCHER BARBARA A ETAL	18	BIRCH	ROAD	7.02	10,600		10,600
BOUCHER GERALD L ETUX	23	MIRROR LAKE	AVENUE	.25	18,300	28,600	46,900
BOUCHER,ROBERT G & LOIS B	00003	FLEETWOOD	DRIVE	.07	8,400	20,300	28,700
BOUDREAU,WILLIS & FRANCES L	91	GROVE	STREET	.77	32,500	59,000	91,500
BOUGHNER CHRISTOPHER C ETUX	18	CLEVELAND	STREET	3.19	52,000	59,100	111,100
BOULTER MARY L	22	NORTH	STREET	1.52	43,200	43,800	87,000
BOULTER W SCOTT		NORTH	STREET	.88	31,500	31,100	62,600
BOULTER R SCOTT & JEANNE	00289	MAIN	STREET	4.00	10,200		10,200
BOULTER,REEVE E & LORRAINE	43	CLEVELAND	STREET	1.14	36,300	64,200	100,500
BOURQUE FRANCIS J & RITA M	45	CLEVELAND	STREET	.85	34,100	49,200	83,300
BOURQUE GORDON P & KAREN E	00117	ROCKWOOD ROAD		1.30	42,500	42,200	84,700
BOURQUE,GERARD E & MARILYN F	82	MEDWAY	STREET	2.59	45,500	61,100	106,600
BOUSQUET LEE JAY &	14	COTTAGE	AVENUE	.69	30,600	59,000	89,600
BOUZAN THOMAS M & PAULA A	00046	MOON HILL AVE		2.03	27,100	30,300	57,400
BOWDEN WINSOR F &	00057	NORTH STREET		1.28	49,300	108,100	157,400
BOWEN VIRGINIA DALGREEN	44	PARK	STREET	2.00	40,700	34,900	75,600
BOWES JAMES P &	00004	SPRING ROAD		4.19	52,500	96,300	148,800
BOWES JEAN M	00299	MAIN STREET		.88	38,100	120,700	158,800
BOWES ROBERT J	00039	MEDWAY STREET		.69	27,900	69,500	97,400
BOWLEY,ARTHUR R & MARY E	25	NORTH	STREET	.69	30,700	68,400	99,100
BOY SCOUTS TROOP 90		ROCKWOOD ROAD		.95	33,000	13,200	46,200
BOYD BRIAN & RITA	00002	SAGAMORE RD		33.80	86,200		86,200
BOYLAN MATTHEW K & HERTA	00069	GROVE ST		.74	34,600	89,500	124,100
BRABANTS JOHN M & MARY A	00116	UNION	STREET	.84	37,100	108,400	145,500
BRABANTS ROBERT M ETUX	00008	UNION STREET		.69	30,600	55,600	86,200
BRACHOLD RICHARD & NANCY	00009	CHICKADEE ROAD		1.11	39,100	70,400	109,500
BRADEN WILLIAM I &	8	BOB WHITE LANE		1.16	44,500	117,300	161,800
BRADY THOMAS E JR & MARY E	8	CEDAR	ROAD	.69	36,400	134,800	171,200
BRAUNINGER D BRUCE & JOANNE	148	UNION	STREET	.37	20,800	30,100	50,900
BRAVO GINO J & MARY E		CEDAR	ROAD	.40	26,100	53,700	79,800
BRAVO GINO J & MARY E	2	CEDAR	ROAD	.09	9,200		9,200
BRAWLEY HENRY A JR &	64	MIRROR LAKE	AVENUE	.22	17,800	34,000	51,800
BRAWLEY HENRY A JR &		MIRROR LAKE	AVENUE	.24	18,200	14,300	32,500
BRAWLEY KENNETH C	00019	ASH	ROAD	.16	13,000		13,000
BRAY DAVID C & JO ANN M	00011	STANDISH ROAD		.09	10,700	29,300	40,000
BRAYTON MARK M & DONNA C	00009	SHARON'S AVENUE		1.00	41,900	105,200	146,200
BRECHENRIDGE WILLIAM R	00005	BARTTMORE STREET		.88	28,500	47,700	76,200
BREDVIK WAYNE G & MARILYN	00009	TIMBERLINE DR		1.08	35,200	122,800	158,000
BREEN,ELIZABETH V		MAIN	STREET	1.40	46,600	108,200	154,800
BREMILST ROBERT L AND		MEDWAY BR		.38	19,800		19,800
BREMILST ROBERT L JR		NORTH	STREET	14.24	42,700	42,629	71
BREMILST,ARTHUR JR	75	NORTH	STREET	1.80	40,100	14,700	54,800
BREMILST,ARTHUR SR & MARY	77	NORTH	STREET	.25	20,500	36,700	57,200
BREMILST,ROBERT L & MARY C	82	NORTH	STREET	.26	22,500	35,600	58,100
BREMILST ROBERT L ETUX	20	OLD POPULATC		5.40	65,800	59,700	125,500
BRENNAN PAUL R & CAROLE A	8	LONGMEADOW	ROAD	.19	18,100	25,300	43,400
BRETT KENNETH D ET UX	32	LAWRENCE	STREET	.69	33,600	93,300	126,900
BRETT,BARBARA L	57	LAWRENCE	STREET	52.40	170,100	71,600	241,700
BRETT,DOUGLAS J & BARBARA	65	LAWRENCE	STREET	.23	22,000	30,600	52,600
BRIGGS RAYMOND L	52	BOARDMAN	STREET	3.90	30,300	39,700	90,000
BRIGMAN BARRY L & MARY	00014	CHICATABUT AVENUE		1.49	43,100	33,700	76,800
BRINDLEY CHARLES R SUSAN A	00007	ASH ROAD		.69	33,600	131,500	165,100
BRINGHURST F RICHARD	00012	FREDRICKSON ROAD		.19	16,500	37,800	54,300
BRISSETTE JEAN	15	EVERETT ST		1.25	45,700	96,300	142,000
BRISTOL JOHN A & MARILEE D	00010	STANDISH ROAD		1.26	42,300	72,400	114,700
BRIZZOLARA ANTHONY M &	00016	CHICATABUT AVENUE		1.04	41,700	109,000	150,700
BROCK PETER A & KAREN L	00014	LANTERN LANE		.69	33,600	134,000	167,600
BROGAN FRANCIS & MADONNA	4	PINE	ROAD	2.30	49,300	146,300	195,600
BROGAN JOHN T & DEBORAH		PINE	ROAD	.09	10,800	28,700	39,500
BROGAN JOHN T & DEBORAH		PINE	ROAD	.04	9,200		9,200
BROGAN JOHN T & DEBORAH A	51	MIRROR LAKE	AVENUE	.22	15,100		15,100
BROGAN MADONNA M & FRANCIS	00116	SEEKONK ST		.10	11,300	62,000	73,300
				4.84	53,100	111,800	164,900

NORFOLK, MA

VALUATION OF PROPERTIES LIST — *Continued*

OWNER	ST NO	ST NAME NAME		LAND AREA	LAND VALUE	BUILDING VALUE	TOTAL VALUE
BROOKHUSH,GERALD L & BEVERLY	00027	FREEDOM TRAIL		1.26	46,200	118,400	164,600
BROOKS EUGENE F JR		MAPLE STREET		5.77	49,800		49,800
BROOKS,HARRIET R & GEORGE F	10	PARK	STREET	.19	20,200	43,500	63,700
BROWN GARY P & PATRICIA C	00030	BOARDMAN	STREET	2.00	44,600	63,100	107,700
BROWN JAMES T & JANICE	35	PENNACOOK		.70	33,800	86,600	120,400
BROWN JOSEPH V & ANN L	00006	PONDVIEW ROAD		.73	31,400	64,300	95,700
BROWN KENNETH S & PATRICIA	00136	NORTH STREET		1.10	39,800	85,800	125,600
BRULE BERNARD A & HELEN T	12	MALCOLM	STREET	.23	22,000	50,700	72,700
BRUSCHI LOUIS S CHERYL K J	56	LEGANO	ROAD	.51	22,900	64,300	87,200
BRYANT CLEVELAND D & GLORIA	00002	TIMBERLINE DR		.75	35,000	98,900	133,900
BRYANT FAMILY REALTY TRUST		CLEVELAND	STREET	.77	27,700		27,700
BRYANT FAMILY REALTY TRUST	59	CLEVELAND	STREET	1.60	43,400	73,600	117,000
BRYUTNSKY STEPHEN G	00007	WINSTON ROAD		1.42	46,700	99,900	146,600
BUCHANAN ROBERT J & JEANETTE	131	BOARDMAN	STREET	.38	25,600	38,800	64,400
BUCHANAN WILLIAM R JR		HAWLOW	AVENUE	.31	16,800		16,800
BUCK,CONRAD F & MAUREEN M	12	SPRING	STREET	.42	26,400	73,400	99,800
BUCKLEY G ANN	88	PARK	STREET	35.80	111,700		111,700
BUCKLEY MANN INC	17	LAWRENCE	STREET	141.97	413,100	519,000	932,100
BUCKLEY STEVEN G LYNNE L	5	MIRROR LAKE	AVENUE	.20	16,600	50,300	66,900
BUCKLEY,CHARLES A	30	ROCKWOOD	ROAD	1.09	38,100	20,000	58,100
BUCKLEY,CHARLES A & MARY C	42	ROCKWOOD	ROAD	2.09	44,100	45,600	89,700
BUCKLEY,JAMES T & MARGARET M		PRISCILLA	AVENUE	.14	12,300		12,300
BUCKLEY,THOMAS E & DOROTHEA	25	LAWRENCE	STREET	2.00	44,600	27,400	72,000
BUCKLIN FRED W & PAULA S	00079	UNION	STREET	3.60	49,400	105,500	154,900
BUDD GEORGE R S M THERESA	180	NORTH	STREET	.69	30,700	58,100	88,800
BUDGELL KENNETH W	36	BOARDMAN	STREET	.78	32,700	63,400	96,100
BUETTNER EUGENE E	00005	RIVER PATH		.11	11,600		11,600
BUFFEY PETER D & CHRISTINE	00026	LAFAYETTE LANE		1.34	48,000	93,000	141,000
BUKJNT PETER J & NANCY M	17	BEAVERBROOK	ROAD	.69	33,500	102,100	135,700
BUONOMO GARY & GAIL JORDAN	8	VILLAGE	GREEN	.99	37,100	58,400	95,500
BURGART HAROLD F & PATRICIA	00009	STANDISH ROAD		1.01	41,200	122,700	163,900
BURGESS EVERT C & BETTY L		SEEKONK STREET		1.93	4,900		4,900
BURGESS EVERT C ETUX	00112	SEEKONK STREET		1.80	44,000	73,500	117,500
BURKE JOHN M & KARLA M	00112	UNION	STREET	.83	37,100	57,200	94,300
BURKE JOSEPH F & JUSTINE C	9	OLD CAMPBELL	STREET	1.00	37,500	46,400	83,900
BURKE NANCY E	1	SPRING	STREET	.45	27,400	67,300	94,700
BURKE RICHARD W ETUX	00036	KING STREET		1.99	44,600	61,100	105,700
BURKE ROBERT T & ELEANOR		MYRTLE	STREET	7.50	55,500	73,300	128,800
BURKE RONALD J S	00031	TUCKER ROAD		1.04	38,500	68,800	107,300
BURKE,WALTER P & FLORENCE	66	MAIN	STREET	.67	27,800	46,200	74,000
BURNARD WALTER E & EILEEN M	12	RIDGEFIELD	ROAD	.59	33,900	85,500	119,100
BURNETT BEULAH R	84	CLEVELAND	STREET	8.90	65,300	67,600	132,900
BURNS DAVID A	65	SEEKONK	STREET	3.00	47,600	34,500	82,100
BURNS JOHN G MARY JANE	00003	PENNACOOK STREET		.73	34,500	143,100	177,600
BURNS,WILLIAM E		MYRTLE	STREET	.30	28,200		28,200
BURROWS,CHARLES A & MARGARET	79	NORTH	STREET	.37	25,300	31,300	56,600
BURTON,MARLENE E & CONSTANCE	150	SEEKONK	STREET	1.90	44,000	49,000	93,000
BUSHWAY SCOTT A	00004	DAISY DRIVE		1.29	42,500	41,000	83,500
BUTHER GEORGE J &	00008	MOHEGAN	STREET	.69	33,500	87,300	120,900
BUTLER WILLIAM R & SANDRA J	00008	STANDISH ROAD		1.00	41,100	103,600	144,700
BUTTERS PAUL L & KATHLEEN D	00019	KINGSBURY	ROAD	.34	20,300	52,300	72,600
BUZZELL,EARL W & AMY M		HUNTER	AVENUE	.08	8,100		8,100
BYRNE JOHN & MARY A	00012	GROVE STREET		1.01	41,400	98,000	139,400
BYRNE WILLIAM M & DEBRA L	00005	WYLLIE ROAD		.46	22,600	72,100	94,700
BYRNES,RICHARD H MARY J	12	MARSHALL	STREET	1.20	41,300	57,400	98,700
BYRON,WALTER J & BARBARA A	80	FRUIT	STREET	.77	32,600	114,300	146,900
				803.77	10,034,300	15,958,571	25,992,871
C & T REALTY TRUST	00364	MAIN STREET		1.97	47,200	136,900	184,100
C & W REALTY TR		OLD MILL ROAD		6.46	51,600		51,600
C&L REALTY TRUST	228	DEDHAM	STREET	6.70	104,500	10,300	114,900
CABBAGE HYMEL S CLAIRE	5	COTTAGE	CIRCLE	.83	27,700	60,900	88,600
CADIEUX,PAUL G & LILLIAN R		MEDWAY	STREET	.69	30,600	60,500	91,200
CADORETTE,JEANNE D ARC	14	KINGSBURY	ROAD	.37	20,800	44,700	65,500
CAHALANE JOHN J & IRENE C	00019	CHICATABUT AVENUE		.70	33,500	136,400	169,900
CAIAZZA MICHAEL E ETUX		UNION	STREET	.69	30,800	63,400	94,000
CAIN ROBERT H &	19	PARK	STREET	1.29	42,500	37,500	80,000
CAIRNS JOHN A ETUX	00069	PINE STREET		2.20	41,300	55,400	96,700
CALDEFRONE TONY	50	POND	STREET	1.20	37,500	58,500	96,100
CALLAGHAN GARRY D &	00003	HIGHLAND LAKE DR		1.54	43,200	157,600	200,800
CALLAHAN PAUL T ETUX	00008	PONDVIEW ROAD		.72	31,500	59,000	90,500
CALLAHAN,ALVIN R & DOROTHY E	21	HOLBROOK	STREET	3.00	40,700	45,100	85,800
CALLAHAN,JOSEPH F & MARIE G	00007	NOON HILL	AVENUE	.85	37,200	102,800	140,000
CALLAWAY THOMAS & BONITA F	00011	WAMPANOAG	AVENUE	.69	33,500	121,800	155,200
CALLEAUX RAYMOND V	00109	ROCKWOOD ROAD		7.47	48,200	95,900	144,100
CALNAN PAUL W JR &	00002	QUAIL RUN ROAD		.84	39,700	129,900	169,600
CALUGER REALTY TRUST		DEDHAM	STREET	32.80	286,300		286,300
CALUGER REALTY TRUST	00032	VALLEY STREET		.71	14,800		14,800
CALUGER REALTY TRUST	00033	PINE STREET		.61	14,100		14,100
CALUGER REALTY TRUST	00030	VALLEY STREET		.70	11,300		11,300
CALUGER REALTY TRUST	00029	PINE STREET		.58	32,600		32,600
CALUGER REALTY TRUST		OLD POND STREET		1.45	25,500		25,500
CALUGER REALTY TRUST	00031	PINE STREET		.68	32,600		32,600
CAMERATO,JOSEPH & CATHERINE		HUNTER	AVENUE	.11	11,600		11,600
CAMERON SCOTT G & ALICE	42	MILLER	STREET	.37	35,500	49,600	85,200
CAMERON TRUDY M	10	KING PHILIP	TRAIL	.69	33,700	80,600	114,300
CAMPBELL WILLIAM & KATHLEEN	00101	BOARDMAN STREET		1.03	38,100	103,500	141,700
CAMPBELL,DOROTHY M	27	ROCKWOOD	ROAD	.15	16,700	23,600	40,300
CANDELA ANNE J &		OFF MYRTLE ST		1.26	36,300		36,300
CANDELA ANNE J &	50	MYRTLE	STREET	.86	29,500		29,500
CANDELA LOUIS J & LINDA J	58	MYRTLE	STREET	3.70	49,700	85,500	135,200
CANDELA ROSE E	00054	MYRTLE STREET		7.04	59,700	41,900	101,600
CANDELA ROSE E	50	MYRTLE	STREET	1.25	42,400	46,700	89,100
CANDELA,FRANK J ET UX		MYRTLE	STREET	1.40	36,700		36,700
CANDELA,JULIUS J & JEAN I	60	MYRTLE	STREET	1.60	43,400	51,100	94,500
CANELLI GERARD P SR &	00031	BARNSTABLE RD		1.06	42,000	100,100	142,100
CANTERBURY REALTY TRUST	00077	KING STREET		.73	22,100		22,100
CANTERBURY REALTY TRUST	00083	PARK STREET		2.69	40,600		40,600
CANTERBURY REALTY TRUST	00101	KING STREET		.79	28,300		28,300

NORFOLK, MA

VALUATION OF PROPERTIES LIST — *Continued*

OWNER	ST NO	ST NAME	NAME	LAND AREA	LAND VALUE	BUILDING VALUE	TOTAL VALUE
CANTERBURY REALTY TRUST	00078	MAPLE	STREET	.70	26,300		26,3
CANTERBURY REALTY TRUST	00075	PARK	STREET	.74	27,300		27,3
CANTERBURY REALTY TRUST	00034	MAPLE	STREET	.74	27,400		27,4
CANTERBURY REALTY TRUST	00097	KING	STREET	.77	27,700		27,7
CANTERBURY REALTY TRUST	00091	KING	STREET	.74	14,600		14,6
CANTERBURY REALTY TRUST	00083	KING	STREET	.81	28,900		28,9
CANTERBURY REALTY TRUST	00079	PARK	STREET	2.10	38,800		38,8
CANTERBURY REALTY TRUST	00071	PARK	STREET	.71	26,400		26,4
CANTORESCHI PASCAL A & ENIO	32	CLEVELAND	STREET	.43	26,300	40,800	67,6
CAPONE DAVID J	82	BOARDMAN	STREET	1.30	32,400	82,400	114,8
CAPUCCIO HENRY AND HELEN		LELAND	ROAD	.14	12,200		12,2
CAPUARELLA, THOMAS J & MARY E	2	LAFAYETTE	LANE	.72	31,500	63,600	95,1
CAREW MARTIN	43	RIVER	ROAD	.36	20,600	59,200	79,8
CARLONI VERNON J & SHARON	00067	PARK	STREET	.69	24,600	110,600	135,2
CARLONI VIRGIL ETAL		OFF PARK	STREET	84.97	216,700		216,7
CARLONI WAYNE KEITH	00063	PARK	STREET	.69	30,600	66,000	96,6
CARLOW PAUL C JR ET UX	00144	NORTH	STREET	.73	31,600	56,900	88,5
CARLSON, MARGUERITE J	113	NORTH	STREET	10.00	70,800	37,800	108,6
CARLSON, NELS T	00024	TURNER	STREET	16.48	51,000		51,0
CARLSON, RICHARD R & LOUISE R	00142	BOARDMAN	STREET	1.03	38,900	68,100	106,9
CARMOSINO ROSSELLA & CONSTANCE		NORTH	STREET	3.00	42,200		42,2
CARMODY, JOSEPH J & ANN L	17	SPRING	STREET	.54	28,600	52,800	81,4
CAROLINE BROADCASTING CO INC	00104	POND	STREET	6.19	53,800	115,500	169,3
CAROLINE BROADCASTING CO INC	00102	POND	STREET	.71	18,900		18,9
CAROLINE BROADCASTING CO INC	00106	POND	STREET	2.31	32,400		32,4
CARPENTER TRISTRAM C & JEAN	00120	SEEKONK	STREET	5.03	47,600		47,6
CARR GEORGE A		UNION	STREET	2.10	37,800		37,8
CARR GEORGE A	63	UNION	STREET	8.90	61,700	37,500	99,2
CARR GEORGE A	29	ROCKWOOD	ROAD	.99	33,800	34,700	68,5
CARR HERBERT W & MILDRED		MYRTLE	STREET	17.02	94,400	90,500	184,9
CARR PAUL J & LINDA A	00003	JUNIPER	LANE	.80	33,300	82,200	115,5
CARR WILLIAM P ET UX	00127	NORTH	STREET	1.60	43,400	50,200	93,6
CARROLL CHARLES C JR	00250	SECHAN	STREET	.69	35,900	62,300	98,3
CARROLL JAMES E & BRENDA L	00090	ROCKWOOD	ROAD	.79	30,000	41,700	71,7
CARROLL JULIANA		RIVER	ROAD	.19	14,000		14,0
CARROLL JULIANA	00088	RIVER	ROAD	.53	23,200	40,300	63,5
CARRUTH RALPH D & MILDRED H	59	MAIN	STREET	.38	23,400	41,900	65,3
CARSON PAUL H & AUDREY E	00095	ROCKWOOD	ROAD	.74	29,000	59,600	88,6
CARTER CONSTANCE D & PAULS	78	FRUIT	STREET	.81	33,700	101,200	134,9
CARVER, ALLEN F & VIRGINIA	00086	ROCKWOOD	ROAD	.33	22,200	26,100	48,3
CARVER, ALLEN F & VIRGINIA L	00088	ROCKWOOD	ROAD	.21	16,100		16,1
CASEY JOSEPH F X &	00050	GROVE	STREET	.83	36,800	65,800	102,6
CASEY LEONARD M & DOROTHY	00021	ROBIN	ROAD	.75	37,700	138,800	176,5
CASSIDY JOHN T & DIANNE L	45	PARK	STREET	.70	30,700	56,700	87,4
CASSIDY THOMAS J & JOAN M	3	GROVE	STREET	4.20	31,900	37,500	69,4
CASTELLINI MICHAEL & DONNA	00097	ROCKWOOD	ROAD	1.74	40,900	69,600	110,5
CASTLEBERRY JAMES R & WENDY	17	LONGMEADOW	ROAD	.69	16,800	55,700	72,5
CASTON THOMAS J & JOAN M	6	STILWELL	AVENUE	.69	33,700	117,000	150,7
CAULFIELD THOMAS J & MARGARET	3	WOODBROOK	WAY	.83	34,100	55,200	89,3
CAVANAUGH CHARLES B	9	LONGMEADOW	ROAD	.69	33,600	77,200	110,8
CAVANAUGH MARJORIE H	61	MAIN	STREET	.38	23,400	46,100	69,5
CENTER ANDREW		LAKE SHORE	DRIVE	.20	14,400		14,4
CENTER LUMBER CO		MILLER	STREET	.26	19,400		19,4
CERRATO DAVID &	00033	LAFAYETTE	LANE	1.41	46,700	83,600	130,3
CHAFFEE ALLAN W & DOROTHY	00071	NORTH	STREET	8.73	34,900	84,500	119,5
CHAFFEE BARBARA A	77	PRISCILLA	AVENUE	.23	18,000	50,300	68,3
CHAFFEE BARBARA W		PRISCILLA	AVENUE	.11	11,600		11,6
CHAFFEE BARBARA W	69	PRISCILLA	AVENUE	.20	14,300		14,3
CHAMBERLAIN KATHERINE E	4	ADICK	AVENUE	.32	24,100	49,100	73,2
CHAMBERLAIN KATHERINE E		NORWELL	STREET	.38	22,000		22,0
CHAMBERLAIN RICHARD R JR ETUX	00005	OVERLEA	ROAD	1.25	41,800	87,000	128,8
CHAMPA MICHAEL A &	74	KING	STREET	.96	36,700	79,900	116,6
CHAN WALLACE L & EMELDA E	00009	OVERLEA	ROAD	.78	32,800	49,100	81,9
CHANDLER THOMAS A ET UX	00067	NORTH	STREET	1.01	29,300	42,400	71,4
CHAPIN ROBERT B III &	19	ROCKWOOD	ROAD	.34	22,500	32,200	54,7
CHAPLIN, JOHN & ANNA	60	SEEKONK	STREET	.91	35,400	27,900	63,3
CHARLIE CARROLL FAMILY	3	SHARON	AVENUE	.80	26,800		26,8
CHARLIE CARROLL FAMILY TR	95	CLEVELAND	STREET	1.00	37,500	59,800	97,3
CHERELLA RONALD J & DIANE	00378	GROVE	STREET	3.00	51,400	113,600	165,0
CHIARRISI DONALD A	00015	SCHOOL	STREET	1.00	34,100	90,000	124,1
CHICATABUT REALTY TRUST	00009	CHICATABUT	AVE	.99	34,500		34,5
CHICK GEOFFREY C	19	WAKE	DRIVE	1.70	43,700	57,800	101,5
CHIPMAN JOHN T & JEAN A	00051	PARK	STREET	1.19	40,600	86,600	127,2
CHITTY, GORDON W & DOROTHY E	00005	FRUIT	STREET	1.00	37,500	46,000	83,5
CHOVERITY, MARTH & JOSEPHINE		CHESTNUT	ROAD	.09	9,200		9,2
CHRISTIANSEN KAREN & KENNETH	9	BOARDMAN	STREET	2.07	44,600	60,000	104,6
CHRISTIANSEN, HENRY L UX AL	10	FLEETWOOD	DRIVE	.69	30,600	58,300	88,9
CHRUNKY, JOHN & MARIAN	7	VILLAGE	GREEN	.77	32,500	74,300	106,9
CHURCH GATE	00009	MILL	STREET	.54	30,300	33,900	64,1
CHURCH PHILIP E &	23	CAMPBELL	STREET	1.00	37,300	30,200	67,5
CISNEROS RAYMOND J & ANN M	00012	NAUGATUCK	AVENUE	1.37	46,500	153,200	199,7
CISTERNELLI JOSEPHINE D		MYRTLE	STREET	1.30	36,400		36,4
CIULLA THOMAS J	95	MIRROR LAKE	AVENUE	.09	9,200	13,400	22,6
CLAFFEY, GRACE		OLD POPULATC		.09	8,200		8,2
CLAIR JAMES E JR & CLAIRE M	00049	NOON HILL	AVE	1.27	46,200	118,200	164,4
CLANCY GERALDINE	24	OLD POPULATC		.09	7,400	3,400	10,8
CLANCY JOHN H	48	BOARDMAN	STREET	1.99	44,600	48,900	93,5
CLANCY JOHN H JR & JOANNE	53	EVERETT	STREET	.71	31,100	59,400	90,5
CLANCY JOYCE L	41	STANHOPE	DR	1.59	47,200	131,000	178,2
CLANCY RICHARD F JR &	00011	CRESSON	AVENUE	.32	19,700	51,100	70,8
CLAPP JAMES H & VIRGINIA L	6	HANOVER	STREET	.67	30,500	37,900	68,3
CLARK DAVID J	00018	KING PHILIP	TRAIL	.79	35,500	91,100	126,6
CLARK LAWRENCE & KAREN	00130	SEEKONK	STREET	4.54	47,300	82,800	130,1
CLARK RICHARD J & DEBRA A	73	BOARDMAN	STREET	1.99	44,600	50,900	95,5
CLARK JOHN H & CHARLOTTE		MIRROR LAKE	AVENUE	.00	500		5
CLARKE LESLIE J & SUSAN	16	NOON HILL	AVENUE	.69	33,700	118,400	152,1
CLARKIN, JOSEPH B & EVA		KINGSBURY	ROAD	.46	19,200		19,2
CLAY CHEVROLET INC	38	HOLBROOK	STREET	14.70	90,300	25,100	115,4
CLAY CHEVROLET INC		HOLBROOK	STREET	20.35	93,600		93,6
CLEARY, HELEN F & HELEN P	67	MYRTLE	STREET	8.70	45,800	49,700	95,5

NORFOLK, MA

VALUATION OF PROPERTIES LIST — *Continued*

OWNER	ST NO	ST NAME NAME	LAND AREA	LAND VALUE	BUILDING VALUE	TOTAL VALUE
CLEVELAND GERALDINE		OFF HOLBROOK ST	.92	1,500		1,500
CLEVEROON THOMAS W & KAREN	00003	BLUEBERRY ROAD	.71	34,000	94,600	128,600
CLINTON GEORGE S & MARIE E	00027	NEEDHAM STREET	1.40	36,700		36,700
CLOUTIER CHARLES R & NORA	14	LONGMEADOW ROAD	.69	33,600	89,400	123,000
COCHRAN PAUL E &	158	SEEKONK ST	1.34	46,400	118,400	164,800
CODY,FRANCIS J & ELLEN	98	BOARDMAN STREET	1.59	43,400	72,700	116,100
COGDELL FRANK J & ELIZABETH	00008	FREDRICKSON ROAD	1.28	46,300	80,900	127,200
COHEN JERROLD I	00154	SEEKONK STREET	1.26	36,300		36,300
COLANTONI,LAWRENCE & MURIEL	8	LAFAYETTE LANE	.75	32,000	56,900	88,900
COLELLA VINCENT & GAIL A	00073	PRISCILLA AVENUE	.59	24,200	55,500	79,700
COLEMAN ROY C & MARGARET A	8	MEADOWBROOK WAY	.80	33,100	51,200	84,300
COLLIER LAWRENCE E & MARY	14	NOON HILL AVENUE	.96	39,900	119,700	159,600
COLLINS,STANLEY G & HELEN A	48	POND STREET	.74	28,900	52,900	81,800
COLUMBO TRUST, NICOLA	102	MEDWAY STREET	1.15	34,500		34,500
COLUMBO TRUST, NICOLA	104	MEDWAY STREET	1.16	34,700		34,700
COLUMBO TRUST, NICOLA	100	MEDWAY STREET	1.15	34,500		34,500
COLWELL CARVIN W	89	BOARDMAN STREET	1.23	42,600	60,700	103,300
COMER GERALD C & SUSAN C	00001	FREDRICKSON ROAD	1.10	43,100	82,400	125,500
COMMONWEALTH OF MASS		NORTH STREET	139.08	449,800		449,800
COMMONWEALTH OF MASS		UNION STREET	18.30	87,400		87,400
COMMONWEALTH OF MASS		MARSHALL & POND STS	9.99	78,000		78,000
COMMONWEALTH OF MASS		POND STREET	698.23	2,150,400		2,150,400
COMMONWEALTH OF MASS		NORTH STREET	45.00	167,500		167,500
COMMONWEALTH OF MASS		NEEDHAM ST	.46	23,700		23,700
COMMONWEALTH OF MASS		MAIN STREET	17.99	113,100		113,100
COMMONWEALTH OF MASS		SHEAR & NORTH STS	8.00	70,700		70,700
COMMONWEALTH OF MASS		DEDHAM STREET	1.00	28,800		28,800
COMMONWEALTH OF MASS		MAIN STREET	1.80	4,500		4,500
COMMONWEALTH OF MASS		SEEKONK ST	.16	400		400
COMMONWEALTH OF MASS		SEEKONK STREET	7.93	56,300		56,300
COMMONWEALTH OF MASS		KING PHILIP	.14	16,300		16,300
COMMONWEALTH OF MASS		OFF SEEKONK STREET	59.99	212,500		212,500
COMMONWEALTH OF MASS		KING PHILIP	.18	18,400		18,400
CONCANNON JOSEPH	00070	HOLBROOK STREET	1.26	42,400	71,200	113,600
CONKLIN RONALD W & JANYCE	00065	GROVE ST	4.18	55,000	145,300	200,300
CONKLIN RONALD W & JANYCE D	00063	GROVE STREET	.69	28,500		28,500
CONLIN MARY R		CRESSON STREET	.12	11,700		11,700
CONLIN MARY R	1	HUNTER AVENUE	.25	16,500	39,900	56,500
CONLON REALTY TRUST	00242	DEDHAM STREET	1.12	36,100	93,900	130,000
CONLON REALTY TRUST	4	SHARON AVENUE	.80	24,000		24,000
CONNOLLY,KEVIN P & JO-ANN	98	ROCKWOOD ROAD	.68	27,900	49,900	77,700
CONNOR EDWARD T JR ETUX	00031	PENNACOOK	.70	33,400	124,500	157,900
CONNOR WILLIAM & ANNE	45	STANHOPE DRIVE	.90	38,500	119,500	158,100
CONNORS MARY K TRUSTEE	10	CARLSON CIRCLE	.20	35,900	210,600	246,500
CONNORS PAUL J & LAURA M	17	SWEETLAND FARM ROAD	.73	31,500	63,300	94,800
CONNORS,PAUL M & MARY	40	EVERETT STREET	.64	30,200	56,900	87,100
CONNORS,RICHARD & NANCY	30	EVERETT STREET	1.40	43,200	56,600	99,800
CONNORS,WILLIAM P & ELVA M	27	EVERETT STREET	1.20	41,300	58,100	99,400
CONRAD ALLAN W & LINDA G	00078	UNION STREET	2.47	45,300	97,500	142,800
CONRAD MARK S & DEBORA J	00006	MAPLE STREET	.80	33,300	69,500	102,800
CONSOLIDATED RAIL CORP		ROCKWOOD ROAD	.68	19,100	19,100	38,200
CONSTANTINE S J & MARIE B	00015	LAKE SHORE DRIVE	.37	20,800	44,900	65,700
CONTI,JOSEPH M		PARK STREET	7.29	62,000		62,000
CONTI,JOSEPH M		PARK STREET	.99	31,500		31,500
COOK DAVID F & CLAIRE M		KINGSBURY ROAD	.25	15,700		15,700
COOK DAVID F & CLAIRE M	27	KINGSBURY ROAD	.25	18,400	28,000	46,400
COOK DAVID K & DOROTHY B	00046	MAPLE STREET	1.29	42,500	83,200	125,700
COOK FRANCIS A & AMEY	85	DELANO ROAD	.48	22,700	53,200	75,900
COOK JOHN W & MARY E	00012	SWEETLAND FARM ROAD	.86	34,400	81,400	115,900
COOK RALPH W & CYNTHIA A	00013	STANDISH ROAD	1.00	41,000	132,900	173,900
COOK RONALD L & EMMA	00029	MARSHALL STREET	1.02	37,300	107,300	145,100
COOK,GEORGE & JUDITH	21	MEDWAY STREET	.69	30,900	42,700	73,600
COOK,WALTER F		MAIN STREET	4.69	12,000		12,000
COOK,WALTER F		MEDWAY STREET	5.99	56,000		56,000
COOKE ROBERT H & LORRAINE	32	STANHOPE DRIVE	.76	35,300	105,000	140,300
COOKE,ROBERT & ELEANOR	64	BOARDMAN STREET	.99	37,100	35,600	72,700
COONEY GERARD W & ROSE M	4	NOON HILL AVENUE	.69	33,300	122,800	156,100
COOPER KENNETH A SR & LINDA	00202	NORTH STREET	.32	24,300	34,900	59,200
COOPER KENNETH A SR & LINDA		MIRROR LAKE AVENUE	.08	7,900		7,900
CORBALIS LUKE S &	00065	PARK STREET	.69	30,600	101,800	132,400
CORBETT JAMES R	10	SHEAR STREET	.20	14,400	7,900	22,300
CORBETT JAMES R	12	SHEAR STREET	.19	17,000		17,000
CORBO,GEORGE A JR	6	PRISCILLA AVENUE	.25	18,400	32,100	50,500
CORDANI ANTHONY L JR	127	SEEKONK STREET	2.50	46,100	65,200	111,300
CORDO EUGENE W	47	KING STREET	1.26	36,300		36,300
CORNELL HAZEL T	41	NORTH STREET	1.50	39,200	35,600	74,800
CORNELL MARION V	111	BOARDMAN STREET	1.00	37,500	88,800	126,300
CORNWALL DANIEL & SUSAN	00006	FREDRICKSON ROAD	1.53	39,900		39,900
CORNWALL DANIEL H & SUSAN A	00004	FREDRICKSON ROAD	1.37	46,500	87,000	133,500
CORREIA MICHAEL E & MARJORIE	00107	MYRTLE STREET	1.21	41,000	50,200	91,200
COSMAN,MARJORIE E	105	UNION STREET	.87	34,700	47,500	82,200
COSTA ELIZABETH B	00057	MILLER STREET	2.80	46,400	61,400	107,800
COSTANZA RALPH P JR & SUSAN E	8	FLEETWOOD DRIVE	.69	30,500	61,300	91,700
COTA,MURIEL		WOODWARD ROAD	.12	10,400		10,400
COTTON DONALD J & DEBORAH	00118	CLEVELAND STREET	1.27	42,400	77,500	119,900
COUGHLAN WILLIAM F	8	MIRROR LAKE AVENUE	.65	24,500	37,800	62,300
COUSTER GLENDON G & CAROLYN	194	MAIN STREET	2.50	61,300	187,300	248,600
COULTER VERA DALGHREN	15	PARK STREET	9.39	74,500	38,300	112,800
COUNIHAN,DAVID M & MARY C		FRUIT STREET	.69	25,400		25,400
COUNTDOWN ENTERPRISES INC	00032	PINE STREET	5.69	166,400		166,400
COVIELLO,ANTHONY & GRACE		MIRROR LAKE AVENUE	.05	4,900		4,900
CRAIG,PHILIP ET UX	71	BOARDMAN STREET	.99	37,100	48,100	85,200
CRANDALL LLOYD J JR ETUX	10	RIDGEFIELD ROAD	.69	33,600	92,600	126,200
CRANE THOMAS PAUL ETUX	00011	PONDVIEW ROAD	.88	34,900	54,400	89,300
CRANE WILLIAM R E	72	MAIN STREET	.69	27,900	38,700	66,600
CRAY WILLIAM C & DONNA J	00079	FRUIT STREET	.69	30,800	52,900	83,700
CREEDEN ANN M & JANICE	00118	SEEKONK ST	5.01	53,700	49,500	103,200
CRIGHTON R HORACE & JANE R	00154	FRUIT STREET	.69	30,700	62,500	93,200
CRESSBROOK REALTY TRUST	00065	MEDWAY STREET	.74	27,200		27,200
CRESSBROOK REALTY TRUST	00057	MEDWAY STREET	.69	26,100		26,100

NORFOLK, MA

VALUATION OF PROPERTIES LIST — *Continued*

OWNER	ST NO	ST NAME	NAME	LAND AREA	LAND VALUE	BUILDING VALUE	TOTAL VALUE
CRESSBROOK REALTY TRUST	00059	MEDWAY	STREET	.69	18,500	1,600	20,100
CRESSBROOK REALTY TRUST	00063	MEDWAY	STREET	.77	26,900		26,900
CRESSBROOK REALTY TRUST	00061	MEDWAY	STREET	.71	26,800		26,800
CRESSBROOK REALTY TRUST	00055	MEDWAY	STREET	.71	26,500		26,500
CRESSBROOK REALTY TRUST	00053	MEDWAY	STREET	.71	26,500		26,500
CRESSBROOK REALTY TRUST	00049	LAKE	STREET	4.30	52,100	38,500	90,600
CRESSBROOK REALTY TRUST		LAKE	STREET	6.29	46,900		46,900
CRESSBROOK REALTY TRUST		LAKE	STREET	20.70	94,600		94,600
CRESSBROOK REALTY TRUST	00025	LAKE	STREET	1.26	36,400		36,400
CRESSBROOK REALTY TRUST	00029	LAKE	STREET	1.29	36,700		36,700
CRESSBROOK REALTY TRUST	00033	LAKE	STREET	1.29	36,400		36,400
CRESSBROOK REALTY TRUST		LAKE	STREET	1.02	32,000		32,000
CRESSBROOK REALTY TRUST		LAKE	STREET	1.29	36,400		36,400
CRESSBROOK REALTY TRUST		LAKE	STREET	.70	26,700		26,700
CRESSBROOK REALTY TRUST	00031	LAKE	STREET	1.28	36,400		36,400
CRESSBROOK REALTY TRUST		LAKE	STREET	.70	26,100		26,100
CRESSBROOK REALTY TRUST		LAKE	STREET	1.24	36,200		36,200
CRESSBROOK REALTY TRUST		LAKE	STREET	1.07	33,100		33,100
CRESSBROOK REALTY TRUST	00027	LAKE	STREET	1.40	36,700		36,700
CRESSBROOK REALTY TRUST		LAKE	STREET	.97	31,200		31,200
CRESSBROOK REALTY TRUST	00035	LAKE	STREET	1.29	36,400		36,400
CRETS GARY G & JANET E	00033	FREEDOM	TRAIL	1.26	46,200	138,800	185,000
CRIBBY,JAMES H & MARJORIE J	00078	MAIN	STREET	1.30	38,600	29,200	67,800
CRONIN GEORGE & SHIRLEY	00005	GEORGE	STREET	1.88	40,500	112,700	153,200
CRONIN GEORGE & SHIRLEY	00003	GEORGE	STREET	1.03	27,900	2,600	30,500
CRONIN GEORGE T JR ET AL	00291	MAIN	STREET	1.71	41,800	95,700	137,500
CRONIN LORRAINE C		SCHOOL	STREET	.25	17,400		17,400
CRONIN LORRAINE C	371	MAIN	STREET	.13	7,800	30,900	38,700
CRONIN MICHAEL F & HEIDI S	00004	GEORGE	STREET	2.14	44,400	72,400	116,800
CRONIN REALTY TRUST	285	MAIN	STREET	.66	27,600	35,200	62,800
CRONIN,ARTHUR & DORIS		MAIN	STREET	4.00	10,200		10,200
CRONIN,ARTHUR & DORIS	283	MAIN	STREET	.66	27,600	56,200	83,800
CRONIN,GEORGE & SHIRLEY	297	MAIN	STREET	.95	33,200	78,800	112,000
CRONIN,LORRAINE	00012	SCHOOL	ST	14.30	70,300	54,000	124,300
CRONIN,LORRAINE C	369	MAIN	STREET	1.00	34,300	29,100	63,100
CROSBY RICHARD G JR	00083	POND	STREET	.77	38,400	130,400	168,800
CROSSBEY WILLIAM J & BARB	00010	PORTER	ROAD	.76	38,200	122,700	160,900
CROSE,ROBERT C & PAULINE L	7	OLD COACH	ROAD	.73	31,600	61,300	92,900
CROWLEY PAUL D & ELAINE A	00036	TURNER	STREET	1.28	42,500	83,600	126,100
CROWLEY PAUL M & CAROL A	14	OLD COACH	ROAD	.69	30,600	56,500	87,100
CRUFF GREGORY L ETUX		CEDAR	ROAD	.10	9,700		9,700
CRUFF GREGORY L ETUX	00016	CEDAR	ROAD	.19	16,500	31,900	48,400
CUCCI JOSEPH M & GISELDA		MAIN	STREET	2.00	5,100		5,100
CUCCI,JOSEPH & GISELDA		MAIN	STREET	6.20	15,800		15,800
CULBERSON WADE H & KAREN S	00015	POND	ROAD	.84	35,900	137,500	173,400
CULLINANE JAMES R & ALANE	16	LONGMEADOW	ROAD	.69	33,600	63,200	96,800
CUMMING,ANNIE G	25	SEEKONK	STREET	1.50	43,100	28,700	71,800
CUMMINGS,G CLAYTON ET AL	42	CLEVELAND	STREET	1.40	42,800	53,800	96,600
CUNNINGHAM BRUCE A & EILEEN	00006	MOON HILL	AVENUE	.69	33,800	117,000	150,800
CURLEY NORMAN F ETUX	00020	PONDVIEW	ROAD	.79	32,700	65,000	97,700
CURRERT,JEROME A		RIVER	ROAD	1.09	26,400		26,400
CURRIE PAUL M	34	KINGSBURY	ROAD	.62	24,300	25,100	49,400
CURTIS JACK R & PHYLLIS B	4	CEDAR	ROAD	.28	19,000	45,900	64,900
CURTIS RALPH W JR	00010	DAISY	DRIVE	1.52	43,200	84,600	127,800
CURTY FRANCIS P & MARIA	00010	OLD COACH	ROAD	.81	33,500	59,000	92,500
CURTY FRANCIS P JR & JANE	00039	TUCKER	ROAD	1.56	43,300	72,400	115,700
CUTLER ELIZABETH R	89	LEGANO	ROAD	.34	20,100	22,900	43,000
				17611.04	13,597,800	12,931,400	26,529,200
D'ANGELO LEONARD	18	SPRING	STREET	.54	28,700	54,300	83,000
DALEY EDMUND J & ANN	00016	PONDVIEW	ROAD	.69	30,600	69,600	100,200
DALEY HARVEY Y & RUTH M	00072	HOLBROOK	STREET	1.26	42,400	66,000	108,400
DALEY STEPHEN P & NANCY J	105	MAIN	STREET	1.91	40,500	2,500	43,000
DALEY THOMAS P & JEAN E	2	ROCKWOOD	ROAD	.37	54,500	82,200	136,700
DALEY THOMAS P & JEAN E	00012	HANOVER	STREET	.77	32,600	49,600	82,200
DALTON JOHN W & ELIZABETH A		FRUIT	STREET	.75	27,600		27,600
DALZELL DAVID H &	00103	MYRTLE	STREET	1.13	39,300	72,400	112,200
DANIATA MARIO J & DORIS S	10	ARIDIE	LANE	.71	33,900	105,400	139,300
DANGELO RAYMOND E & EILEEN	367	MAIN	STREET	.16	16,900	30,400	47,300
DANIELS AMOS H JR & CAROL		CHESTNUT	ROAD	.09	9,200		9,200
DANIELS MARCIA J	58	RIVER	ROAD	.34	20,200	32,900	53,100
DANIELS,IRVING & MARGARET		LEGANO	ROAD	.24	15,500		15,500
DARDI,LOUIS D & JULIA C		POND	STREET	1.30	4,800		4,800
DARDI,LOUIS D & JULIA C	44	POND	STREET	1.40	39,200	48,400	87,600
DARLING LESTER E	3	MACARTHUR	AVE	.62	20,800		20,800
DARLING LESTER E &	00076	FREDRICKSON	ROAD	.98	32,400		32,400
DARLING LESTER E & JULIE	71	NORTH	STREET	1.01	34,300	58,600	92,900
DARLING LESTER E & JULIE R	00024	FREDRICKSON	ROAD	1.17	44,700	6,700	51,400
DARLING,WALTER ET UX	5	SPRING	STREET	.42	26,500	76,200	102,700
DAVENPORT LYNN & DIANE	00005	MASSACHUSETT	AVE	.69	33,600	113,200	146,800
DAVENPORT ROBERT & ROBET H	00094	GROVE	STREET	.76	35,300	47,700	83,000
DAVEY JAMES H ET UX	7	WOODBROOK	WAY	1.20	41,300	55,800	97,100
DAVEY,CHARLES E JR	26	MEDWAY	STREET	1.13	41,100	16,400	57,500
DAVEY,RICHARD I		MEDWAY	STREET	4.99	47,500		47,500
DAVIES JONATHAN J &	00009	CHURCHILL	ROAD	1.63	47,300	128,500	175,800
DAVIES,JAMES H JR & JOAN	5	TIERNEY	GREEN	.37	34,500	81,600	116,100
DAVIS JANE M	00078	ROCKWOOD	ROAD	.69	27,900	46,400	74,300
DAVIS LAWRENCE S &	00014	MOHEGAN	STREET	.70	33,400	87,100	121,500
DAVIS WILLIAM J MARGARET M	19	MEDWAY	STREET	.69	30,600	56,200	86,800
DAWSON GERTRUDE MAY	00083	SEEKONK	ST	1.02	37,900	30,200	68,000
DAWSON GLENN A		MILLER	STREET	2.04	38,600		38,600
DAY GEORGE R & JANICE E	00016	GROVE	STREET	1.01	41,400	95,600	137,000
DAY,R OLIVE	26	FRUIT	STREET	16.50	83,100	39,200	122,300
DE MASCIO PIERINO	00003	SHERWOOD	ROAD	1.02	30,600		30,600
DE MASCIO PIERINO	00005	SHERWOOD	DRIVE	1.10	30,800		30,800
DE PAGNA NICHOLAS J JR &	30	TURNER	STREET	2.54	46,300	56,700	103,000
DE RUISSEAU DOUGLAS J &	00010	RUSH POND	ROAD	.81	36,300	120,100	156,400
DEARBORN SIDNEY	00160	SEEKONK	STREET	13.01	79,500	107,900	187,400
DEGRIAE ROBERT & JESSIE	00020	BIRCH	ROAD	.23	18,000	34,700	52,700

NORFOLK, MA

VALUATION OF PROPERTIES LIST — *Continued*

OWNER	ST NO	ST NAME NAME		LAND AREA	LAND VALUE	BUILDING VALUE	TOTAL VALUE
DEARTIAR,RAMON R & AGNES	8	MARSHALL	STREET	1.10	39,300	69,500	109,300
DECHRISTOFORO RONALD &	20	SPRING	STREET	.65	30,300	69,000	99,300
DEEB ALAN A	84	UNION STREET		2.79	42,600	40,100	82,700
DEFOREST SAMUEL D III ET UX	53	PINE	STREET	.69	28,100	61,700	89,800
DEFORTE JOSEPH D & MARIANNE	00024	LAFAYETTE LANE		1.86	47,400	76,200	123,600
DEGEORGE EILEEN M	00059	PINE STREET		.74	28,900	57,400	86,300
DEKRYGER MARGARETHA A	37	NEEDHAM	STREET	.69	30,600	58,200	88,800
DEL GRUSSO MICHAEL A JR ETUX	8	BIRCH	ROAD	.37	16,700	54,700	71,400
DELANEY KEVIN H & KATHLEEN T	11	HILL	STREET	.94	35,900	50,700	86,600
DELANO ROBERT W & SUSAN K	5	MEADOWBROOK	WAY	.96	36,500	49,500	86,200
DELPONTE LOUIS A & JEAN M	00002	MOHEGAN	STREET	.69	33,600	117,200	150,800
DEMBINSKI ROBERT A &	21	SPRING	STREET	.57	29,300	74,800	104,100
DEMERS MARY	00026	KING ST		.76	32,200	72,500	104,300
DEMERS,ORVID W & MILDRED		FOREST GROVE	AVENUE	.13	12,100		12,100
DENIZARD GUY & KATHLEEN	00007	CHICATABUT AVENUE		.71	33,900	136,000	169,900
DENNIS H MICHAEL &	8	STILWELL	AVENUE	.69	33,700	103,500	137,200
DENTON ERNEST F & MABEL E	11	PINE ROAD		.11	12,200		12,200
DENTON ERNEST F JR	9	HANOVER	STREET	.49	27,800	32,400	60,200
DEPTULA,PETER A & ELIZABETH	28	NEEDHAM	STREET	.93	35,900	32,400	68,300
DERHAM DALE RAY & CONNIE SUE	3	FOREST	LANE	.69	33,500	94,000	127,600
DESALVIO CARDO G ETAL	18	ROCKWOOD	ROAD	.99	33,900	44,300	77,900
DESCHENES PAUL T & MARY E	00051	GROVE STREET		.86	37,500	88,200	125,700
DESROSIER GLADYS MAE	8	PARK	STREET	1.29	42,500	41,300	83,800
DESROSIERS PAUL J & SUSAN	00032	CAMPBELL STREET		2.30	40,900		40,900
DESROSIERS,WALTER A & LOIS	32	MAIN	STREET	.34	22,500	22,900	45,400
DETTORE AUGUSTUSA ETUX	00022	MOHEGAN	STREET	.69	33,600	92,000	125,600
DEVELOPMENTAL LEARNING CTR INC	27	LELAND	ROAD	2.80	50,700	239,000	289,700
DEVEREAUX ROBERT T ETUX	4	LONGMEADOW	ROAD	.69	33,600	92,300	125,900
DI FILIPPO JAMES R	00029	FREEDOM TRAIL		1.26	46,200	137,700	183,900
DIAMOND JAMES T JR &	00060	MEDWAY STREET		.81	33,400	4,400	37,800
DIAMOND,PETER M ET UX	114	MAIN	STREET	1.49	39,200	46,400	85,600
DIBONA SHEILA S	00019	PENNACOOK STREET		.69	28,700		28,700
DICHIARA PAUL R	00068	EVERETT STREET		1.26	42,400	55,300	97,700
DICKINSON,EDNA S ET AL	40	KINGSBURY	ROAD	.73	21,900		21,900
DICKINSON,EDNA S ET AL	40	KINGSBURY	ROAD	.44	22,000	50,600	72,600
DICKSON ALAN J & MARIE L	7	FERNDALE	AVENUE	.69	30,600	52,600	83,200
DIBAL'S INC	149	MAIN	STREET	41.00	271,500		271,500
DIGIACOMO D PAUL	47	MIRROR LAKE	AVENUE	.12	13,900	19,800	33,700
DIGREGARIO,SILVESTRO ET AL		LELAND	ROAD	.18	13,700		13,700
DILLMAN WARREN & JOANNE	00028	GROVE STREET		1.00	41,000	80,600	121,600
DILLON WILLIAM L ETUX	00024	HOSBROOK	STREET	.59	30,800	57,900	88,700
DIMARTINO,DOMINIC D	00004	WYLLIE	ROAD	.30	19,400	4,000	23,400
DIMARTINO,DOMINIC D		OFF MILLER	STREET	12.54	66,100		66,100
DIMECO BETTY B &		OAK	ROAD	.09	9,200		9,200
DIMINICO CHRISTY T & RITA M		CRESSON	AVENUE	.11	11,100		11,100
DIMINICO VICTOR & JOSEPHINE	00007	VALENTINE DRIVE		1.38	46,600	51,800	98,400
DIMINICO,CHRISTY T & RITA	2	OLD POPULATC		.38	18,600	36,900	55,500
DIMINICO,CHRISTY T & RITA M		WOODWARD	ROAD	.20	14,500		14,500
DINAND JOHN F & KATHLEEN	00029	MYRTLE STREET		1.00	37,800	55,200	92,800
DINGS LAWTON M & BARBARA C	5	FREDRICKSON ROAD		1.06	42,000	56,100	98,100
DION,PAUL E & HELEN S	59	PRISCILLA	AVENUE	.62	24,400	54,700	79,100
DISCIULLO,SABATINO ET UX	39	EVERETT	STREET	1.20	41,300	24,000	65,300
DISMARO PAUL J & KATIE J	22	KINGSBURY	ROAD	.36	28,900	27,800	56,700
DITTRICH SCOTT M & BONNIE	00007	HOOVER ROAD		3.00	51,400	93,200	144,600
DIXON JAMES E JR & DONNA J	00042	GROVE STREET		1.10	43,100	91,300	134,400
DOBO ANDREW J & JEANETTE M		NORTH	STREET	.13	13,100		13,100
DOBO,ANDREW & JEANNETTE	76	NORTH	STREET	.35	22,500	40,800	63,300
DOLAN,LOUISE A	20	SHEAR	STREET	.43	26,800	36,000	62,800
DON'S CONTRACTING & TRUCKING		KING STREET		9.00	23,500		23,500
DONAREE REALTY INC		KING STREET		.88	29,600		29,600
DONAREE REALTY INC		KING STREET		.45	23,400		23,400
DONOHUE JOSEPH S & CELESTE	5	LAKE SHORE	DRIVE	.42	21,800	41,400	63,200
DONOVAN JAMES J & MARTHA J	144	SCARDMAN	STREET	3.90	50,300	55,200	105,500
DONOVAN,CHARLES F ET UX		GORDON	ROAD	.45	19,100		19,100
DORFLINGER CHRISTIAN &	00001	RIVER PATH		.41	15,000	31,600	46,600
DOUCETTE WILLIAM I & DIANE	40	PRISCILLA	AVENUE	.44	22,200	32,000	54,200
DOUGERY JAMES R & JOYCINE	00024	ROBIN ROAD		1.47	40,800	113,200	154,000
DOWNEY FREDERICK M & MARY E	00040	PARK STREET		.89	30,600	81,700	112,300
DOWNING CHRISTOPHER & SANDRA	00257	MAIN STREET		1.04	34,900	68,500	103,400
DOYLE FRANCIS X ETUX	3	STILWELL	AVENUE	.70	33,400	123,300	156,700
DOYLE ROBERT J & PATRICIA	18	KINGSBURY	ROAD	.41	21,700	25,100	46,800
DRAKE MANFRED & MARY ANNE	00008	LANTERN LANE		1.27	46,200	117,100	163,300
DRINKWATER,ARTHUR & KATHERINE		RIVER	ROAD	.31	16,700		16,700
DROLETTE RICHARD G ETUX	00007	NAUGATUCK	AVENUE	.72	34,300	124,900	159,200
DROWNE STEPHEN H & BARBARA	00082	FRUIT	STREET	.80	33,200	93,100	126,300
DUENAS CARLOS R	00014	BREWSTER RD		3.40	52,600	98,900	151,500
DUFFIELD BARBARA F	00005	OLD CAMPBELL STREET		2.50	46,100	66,800	112,900
DUFFY,DANIEL F & MARION		LITCHFIELD	ROAD	.13	11,900		11,900
DUMAS,PAUL S & MIRIAM ELLEN	67	SEEKONK	STREET	2.20	45,200	51,100	96,300
DUMMY ACCT				.00			
DUNN,JOHN A & ALICE F		MYRTLE	STREET	13.30	66,000		66,000
DUPONTE,JOHN W & BARBARA	4	VILLAGE	GREEN	.90	35,100	48,900	84,000
DURAND FRANCIS X & BONNIE M	00024	PENNACOOK STREET		.78	35,900	134,500	170,400
DURANT RICHARD A		CLEVELAND STREET		14.40	81,800	2,200	84,000
DURANT RICHARD A	98	MEDWAY	STREET	.48	27,700	48,000	75,700
DURETTE ANDREW F & KAREN	00005	LANTERN LANE		1.28	46,300	108,000	154,300
DUTTENER DEAN G & LINDA D	00008	SWEETLAND FARM ROAD		.91	35,500	77,800	113,300
DYBES LOREDA A	11	MALCOLM	STREET	.44	27,100	41,900	69,000
DYER MICHAEL W & NANCY A	00015	VALENTINE DRIVE		1.26	39,100		39,100
DZIUROZ,SIGMUND & MARION	115	PARK	STREET	13.60	81,700	51,600	133,300
				249.37	4,606,600	6,457,500	11,064,100
EAGLE BROOK ESTATES REALTY		LAWRENCE	STREET	.05	5,600		5,600
EAGLE BROOK ESTATES RLY TRUS		LAWRENCE	STREET	1.60	4,100		4,100
EAGLE REALTY TRUST	00031	FREEDOM TRAIL		1.26	39,100		39,100
EARLEY JOHN H & ELAINE ETAL	00007	EVERETT STREET		1.27	42,600	60,500	103,100
ECKARD RICHARD G JR ETUX	00009	MASSACHUSETT AVE		.69	33,600	123,900	157,500
EDEN MARILYN S	44	NEEDHAM	STREET	.73	31,700	67,100	98,800
EDWARDS CARL N ET UX	1	COTTAGE	AVENUE	.39	18,700	400	19,100

NORFOLK, MA

VALUATION OF PROPERTIES LIST — *Continued*

OWNER	ST NO	ST NAME	ST NAME	LAND AREA	LAND VALUE	BUILDING VALUE	TOTAL VALUE
EDWARDS J ADAM & MARGARET	00003	NONAMNOAG	AVENUE	.69	33,600	84,600	118,200
EDWARDS WILLIAMS & DONNA M	00051	NOON HILL AVE		1.28	46,300	125,800	172,100
EGASTI PAUL J & MARSHA L	00081	MEDWAY STREET		1.28	42,500	83,500	126,000
EHNES HENRY A	196	SEEKONK ST		1.34	33,200		33,200
EHNES HENRY A	200	SEEKONK ST		36.56	93,500		93,500
EHNES HENRY A	00041	FRUIT	STREET	26.03	116,700	18,800	97,900
EHNES HENRY A		FRUIT STREET		7.63	55,400		55,400
EHNES HENRY A	00038	FRUIT STREET		27.40	129,200	8,900	120,300
EHNES HENRY A & GEORGE C		FRUIT STREET		28.30	91,500	83,100	8,500
EHNES HENRY A & GRACE	00033	FRUIT	STREET	1.71	43,800	53,600	97,400
EHNES,HENRY A & GEORGE C		FRUIT	STREET	10.40	45,000	36,900	8,100
EHRLINGER DANA W &	00003	TUCKER ROAD		1.18	40,600	97,400	138,000
EHRLINGER SCOTT & FLORENCE	10	HUNTER	AVENUE	.29	19,200	21,200	40,400
EILERTSON DONALD H &	00035	NOON HILL AVE		1.26	46,200	116,900	163,100
EISENHAUER ROBERT E & PATRICIA		OFF SPRUCE ROAD		4.32	11,000		11,000
EISENHAUER ROBERT E ETUX	00008	SPRUCE ROAD		2.00	36,900	84,200	121,100
EISNER,CHAUNCY & CHRISTINE	48	EVERETT	STREET	1.39	43,400	50,800	94,200
EISNER,CHAUNCY & CHRISTINE		EVERETT	STREET	.73	27,200		27,200
EJBERT,EINAR C	25	LAKE SHORE	DRIVE	.43	22,000	26,800	48,800
ELDRIDGE RONALD H	00073	KING STREET		2.05	38,700		38,700
ELDRIDGE RONALD H	00069	KING STREET		1.09	39,300	6,700	46,000
ELDRIDGE RONALD H	00071	KING STREET		2.03	44,700	6,700	51,400
ELDRIDGE RONALD H	00014	MAPLE STREET		1.03	38,100	61,900	100,000
ELDRIDGE RONALD H	00075	KING STREET		2.81	41,000		41,000
ELFSON RICHARD W & ROBERTA	00262	DEDHAM	STREET	1.91	64,400	92,400	156,800
ELLIS FRANCIS W & MARY A	45	LELAND	ROAD	.19	16,400	17,600	34,000
ELLIS RICHARD E & SANDRA L	00002	CHICKADEE		.74	31,800	100,100	131,900
ELMS WINSLOW L	30	SEEKONK	STREET	1.60	31,400	43,400	74,800
ELMS WINSLOW L	00036	SEEKONK ST		1.01	32,100		32,100
ELY,CHARLES S & INGE M	21	LAFAYETTE	LANE	.70	30,900	59,300	90,200
EMERSON COLEN H & JUDITH	00010	LANTERN LANE		1.55	47,100	140,800	187,900
EMERSON PAUL W	00046	MEDWAY STREET		.76	32,400	83,600	116,000
EMMANUEL BAP CHURCH	00053	ROCKWOOD ROAD		1.49	58,800	556,400	615,200
EMMANUEL BAPTIST 61E	00061	ROCKWOOD ROAD		1.02	34,200	55,900	90,100
EVERGREN BRADLEY J &	00004	DAY STREET		1.57	47,100	127,900	175,000
ENGLISH RICHARD J &	00052	MIRROR LAKE	AVENUE	.09	10,300	51,300	61,600
ENGLISH RICHARD J &		PINE	ROAD	.11	11,100		11,100
ENOS,AUSTIN G & BARBARA	8	MARSHALL	STREET	1.30	42,500	66,300	108,800
EPPLEY DUANE E & JUDITH	00016	MOHEGAN	STREET	.69	33,600	87,400	121,000
ERNST KURT P & JEAN E	3	LAFAYETTE	LANE	.70	30,900	48,100	79,000
ESTES JOHN E & JANE	23	KING	STREET	.74	32,000	53,000	85,000
ETTENHOFER,FRANK E & SUZANNE	6	MEADOWBROOK	WAY	.92	35,700	56,100	91,800
EVANGELISTA CONSTANTINO ETUX	00046	BOARDMAN STREET		.69	30,700	42,800	73,500
EVANS J BRIAN & MARCIA K	00003	TRURO ROAD		.93	39,000	88,400	127,500
EVANS PHILIP		NORTH STREET		5.70	47,000		47,000
EVANS ROBERT S & LESLIE H	00006	WINSTON ROAD		1.30	46,300	102,700	149,000
EVANS,CHARLES W & MARIE T	42	NEEDHAM	STREET	.73	31,700	55,600	87,300
EVANS,CLARENCE W & GILLIAN	29	NEEDHAM	STREET	1.60	43,400	33,000	76,400
EVANS,JOHN W & BARBARA	38	NEEDHAM	STREET	2.48	46,100	55,300	101,400
EVANS,PHILIP	148	NORTH	STREET	1.40	42,800	35,100	77,900
EVERS WILLIAM & CAROL	5	NANGATUCK	AVENUE	.74	34,800	121,400	156,000
EYKEL,NORMAN P & SALLY C	47	NEEDHAM	STREET	.70	30,900	62,900	93,800
				202.67	2,369,800	3,161,100	5,530,900
F O F TRUST	42	MYRTLE	STREET	.39	25,700	49,900	75,600
FAHEY GEORGE E JR & EVELYN	00031	TURNER STREET		1.28	42,500	70,100	112,600
FAHEY PATRICK J		PRISCILLA	AVENUE	.11	11,600		11,600
FAHEY,PATRICK J	39	PRISCILLA	AVENUE	.32	19,700	70,900	90,600
FALCONE,LOUIS T & MARGARET	124	NORTH	STREET	.69	30,600	50,300	80,900
FALLON THOMAS J & PAULA A	2	TUCKER ROAD		.69	30,700	43,900	74,600
FALLON,KATHRYN	00032	BIRCH	ROAD	.15	12,600		12,600
FALTAS NED & GINOA	55	FRUIT	STREET	.77	32,400	45,700	78,100
FARRELL RUTHANNE & BERNARD	00011	SHARON'S AVENUE		.69	28,000	56,000	84,000
FAULKNER JAMES J ETUX	7	RIDGEFIELD	ROAD	.69	33,600	55,900	89,500
FAULKNER,FRANCIS	339	MAIN	STREET	.72	28,600	35,000	63,600
FAULKNER,FRANCIS D & MARY J		MAIN	STREET	.82	23,000		23,000
FAVAGRO FRANK G ET UX	00018	EVERETT STREET		1.42	42,900	79,000	121,900
FAY JAMES L & SHERRIE C	00008	BREWSTER RD		1.76	47,700	98,300	146,000
FAY,PAMELIA		MAIN	STREET	.30	800		800
FEARNLEY ANDREW P & JOAN V	14	TURNER	STREET	.69	30,600	60,000	90,600
FECZKO ROBERT W & CAROLYN	11	BEAVERBROOK	ROAD	.69	33,600	86,300	119,900
FEDERATED CHURCH OF		UNION STREET		1.00	51,100	629,400	680,500
FEDERLINE ANDREW P &	00011	CHICATABUT AVE		1.10	17,700	110,600	128,300
FENTON HARRY W &	200	UNION	STREET	.36	34,300	44,000	78,300
FENTON ROBERT W &	1	MALCOLM	STREET	.37	25,300	46,100	71,400
FERN,FRITZ & HETTY JANE		PRISCILLA	AVENUE	.12	11,700		11,700
FERNANDEZ BENITO JR ETUX	00003	BIGELOW PLACE		.41	33,600	84,700	118,300
FERRAGAMO,MICHAEL A	23	LELAND	ROAD	.28	19,000	42,500	61,500
FERRARIS ALBERT H JR &	00041	MEDWAY STREET		.78	32,600	74,600	107,200
FERREIRA CHARLES J &	80	KING	STREET	.73	31,400	91,900	123,300
FETTIG FRED H JR & JOANNE	1	HOLBROOK	STREET	3.00	47,600	38,600	86,200
FIATARONE JOHN A & DEBORAH W	00014	LAFAYETTE	LANE	.72	31,500	64,700	96,200
FIELD MICHAEL R &	00040	LAKE SHORE DRIVE		.29	28,700	32,600	61,300
FIGURELLI NICHOLAS A & LOIS L	00006	STANDISH ROAD		1.01	41,400	107,700	149,100
FINASE VIRGINIA A	00020	BARNSTABLE RD		.69	33,600	103,000	136,600
FINKENAUR ROBERT G & CAROL A	00016	DUATE RUN ROAD		.79	38,600	124,600	163,200
FINLEY MICHAEL J & EVA M		LITCHFIELD	AVENUE	.34	17,400		17,400
FINLEY MICHAEL J JR		HUNTER	AVENUE	.10	9,600		9,600
FINLEY,MICHAEL J & EVA M	00020	HUNTER AVENUE		.42	21,900	63,200	85,100
FINN CORNELIUS C & JOAN	13	VALENTINE DRIVE		1.26	46,200	70,300	116,500
FINN LEONARD T & EILEEN M	00136	SEEKONK STREET		5.12	54,000	81,500	135,500
FINN MICHAEL F & JAYNE M	22	WELLFLEET DR		.75	35,100	94,800	129,900
FIORILLO ANGELO & THERESA	00012	OVERLEA ROAD		.74	31,800	68,600	100,400
FISH,SILVIN D & MARY J	10	ALICE	AVENUE	.34	24,800	62,900	87,700
FISHER JAN B & ELIZABETH	363	MAIN	STREET	.14	16,000	27,700	43,700
FITCH,GIFFORD S & ANN M	204	UNION	STREET	.79	33,100	39,400	72,500
FITZGERALD JOHN T	24	MIRROR LAKE	AVENUE	.26	18,600	25,500	44,100
FITZGERALD LESTER E		MAIN	STREET	2.50	6,400		6,400
FITZGERALD SANDRA L	00139	NORTH STREET		1.90	44,300	93,700	138,000

NORFOLK, MA

VALUATION OF PROPERTIES LIST — *Continued*

OWNER	ST NO	ST NAME	NAME	LAND AREA	LAND VALUE	BUILDING VALUE	TOTAL VALUE
FITZGERALD FREDIAN S &	00012	MAPLE STREET		.93	35,800	77,800	113,6
FITZPATRICK WILLIAM R &	00013	LAFAYETTE	LANE	.69	30,600	63,500	94,1
FLAHERTY JOHN E ETUX	12	TURNER	STREET	1.00	37,300	62,600	99,9
FLANAGAN FRANCIS D	14	NEEDHAM	STREET	1.80	44,000	51,400	95,4
FLANNERY JAMES J & NANCY L	17	LAKE SHORE	DRIVE	.32	19,500	48,700	68,2
FLEMING FRANCIS J JR	00007	CHICKADEE DR		1.23	45,400	100,700	146,1
FLEMING JAMES P & SONIA C	00004	LANTERN LANE		1.33	46,400	98,400	144,8
FLEMING,KENNETH & MARGUERITE	50	MILLER	STREET	.30	23,700	50,200	73,9
FLIGER BEN W &	00085	KING STREET		.71	31,000	89,400	120,4
FLOYD WILFRED G & MARIE T	00037	STANHOPE DRIVE		.69	33,600	123,700	157,3
FLUKE CHARLES H	113	MAIN	STREET	1.00	34,000	39,600	73,6
FLYNN GERALD J & ROSEMARY	00081	FRUIT STREET		.69	30,700	88,900	119,6
FLYNN MARK G	19	BEAVERBROOK	ROAD	.69	33,600	100,700	134,3
FLYNN,H SHIELDS & FRANCES E	16	PARK	STREET	4.29	51,500	65,300	116,8
FLYNN,R GREGORY & MURIEL L	00016	LAFAYETTE	LANE	.70	30,900	103,500	134,4
FLYNN,RUSSELL D & MARIE D	60	NEEDHAM	STREET	.77	32,700	45,000	77,7
FOLEY JAMES J	00020	PARK STREET		.71	31,000	72,800	103,8
FOLEY JAMES L ET UX	18	LAKE STREET		.75	24,800		24,
FOLEY JAMES L ET UX	16	LAKE STREET		.74	24,700		24,
FOLEY JAMES L ETUX		MAIN	STREET	15.50	74,700		74,
FOLEY,JAMES S LORRAINE	22	PARK	STREET	44.46	161,900	89,400	92,
FOLLIS MARCIA R	194	NORTH	STREET	.35	24,900	32,200	57,
FORSBERG BETTY JANE	63	MAIN	STREET	.38	23,400	50,200	73,
FORSYTHE BRIAN L	00010	GROVE AVENUE		.19	20,600	27,800	48,
FORTIN STEPHEN J &	4	CLEVELAND	STREET	.69	30,700	45,800	76,
FOSTER WILLIAM B	00007	BALTIMORE STREET		1.26	38,500	84,400	122,
FOURNIER PAUL M & CYNTHIA M	00116	CLEVELAND STREET		1.27	42,400	88,600	131,
FOX,ARTHUR X & KATHLEEN	61	BOARDMAN	STREET	.50	28,100	39,300	67,
FRANCIS,W F BARTLETT & B S	117	SEEKONK	STREET	4.10	50,900	43,600	94,
FRANKLIN NU HOMES CORP	35	KING STREET		1.26	42,400	50,100	92,
FRANKLIN TOWN OF		MILLER STREET		6.80	54,500		54,
FRANKLIN WARE HOUSING &	OFF	DEDHAM	STREET	1.10	3,000		3,
FRANKLIN WARE HOUSING &	00282	DEDHAM	STREET	5.30	126,900	667,000	793,
FRANKLIN WAREHOUSING &		DEDHAM STREET		24.50	100,400		100,
FRANKLIN WAREHOUSING DIST CO		OFF SHARON AVE		18.22	75,500	3,200	78,
FRASER MALCOLM A & JOY D	70	KING	STREET	.98	37,200	80,500	117,
FREEMAN DAVID R ETAL	147	NORTH	STREET	2.21	44,700	45,000	89,
FREEMAN DAVID R ETAL	00153	NORTH STREET		11.08	61,800		61,
FRENEAU ROBERT A & MARY G	55	CLEVELAND	STREET	1.10	39,800	65,900	105,
FRETZ EARL M & DELPHENE	00007	WOMPANOAG AVENUE		.69	33,600	118,400	152,
FRINK GEORGE H & SALLY J	334	MAIN	STREET	1.00	34,000	46,400	80,
FRINK,DONALD W & VIVIAN G	25	CAMPBELL	STREET	.54	25,900	28,700	54,
FRITSCHI HANS R & JOAN C	7	KING PHILIP	TRAIL	5.00	80,500	172,300	252,
FULLER JOHN C & JANET	97	NORTH	STREET	6.20	55,000	60,600	115,
FULLER,CLARENCE S & EDNA	55	ROCKWOOD	ROAD	28.43	131,600	20,200	151,
FULLER,CLARENCE S & EDNA M	47	ROCKWOOD	ROAD	.93	32,800	48,400	81,
FURFARI ROBERT M & JEANNE	00058	GROVE STREET		.69	33,800	95,300	129,
G & M REALTY TRUST ET AL	194	DEDHAM	STREET	4.00	114,500	200,900	315,
G & M REALTY TRUST	00081	POND STREET		.75	37,900	78,200	116,
G M S CORP		GROVE STREET		7.01	52,900		52,
G M S INC	24	ROCKWOOD	ROAD	.25	20,400	70,500	90,
GABBARD CARLA R & JERRY G	00067	GROVE ST		.70	33,400	97,500	130,
GAGE DAVID P	4	FOX HILL LANE		.75	32,500		32,
GAGE DAVID P	1	FOX HILL LANE		.73	32,000		32,
GAGE DAVID P	5	FOX HILL LANE		.73	31,800		31,
GAGE DAVID P	16	RIDGE ROAD		1.00	38,100		38,
GAGE DAVID P	6	FOX HILL LANE		1.10	39,700		39,
GAGE DAVID P	15	RIDGE ROAD		1.03	38,100		38,
GAGE DAVID P	3	FOX HILL LANE		.70	31,000		31,
GAGE DAVID P	2	FOX HILL LANE		.70	30,900		30,
GAGE DAVID P	17	RIDGE ROAD		.93	36,200		36,
GAGE DAVID P	22	RIDGE ROAD		.91	35,500		35,
GAGE DAVID P	26	RIDGE ROAD		1.23	42,300		42,
GAGE DAVID P	19	RIDGE ROAD		.83	34,000		34,
GAGE DAVID P	24	RIDGE ROAD		1.04	38,300		38,
GAGE DAVID P	21	RIDGE ROAD		.69	31,000		31,
GAGE DAVID P	18	RIDGE ROAD		1.04	38,400		38,
GAGE DAVID P	28	RIDGE ROAD		.88	35,100		35,
GAGE DAVID P	20	RIDGE ROAD		1.34	43,100		43,
GAGE DAVID P & MARY LOU	00031	SEEKONK STREET		.69	30,800	93,900	124,
GAGLIARDI JOSEPH A JR &	00071	FRUIT STREET		.27	19,700		19,
GAGLIARDI JOSEPH A JR ETUX	00069	FRUIT STREET		.69	30,900	105,700	136,
GALAGHER THOMAS E ETUX	00003	POCUMTUCK	AVENUE	.73	34,200	114,300	148,
GALINDO THOMAS E & PATRICIA	8	BRIDLE LANE		.69	33,600	98,400	132,
GALLAGHER G H & TERESA A		PRISCILLA	AVENUE	.11	11,600		11,
GALLAGHER GEORGE H ET UX	17	PRISCILLA	AVENUE	.23	18,000	48,300	66,
GALLAGHER JOHN A ETUX	41	BOARDMAN	STREET	.92	35,700	34,300	70,
GALLAGHER MICHAEL F &	00087	NORTH STREET		.24	27,300	43,600	65,
GALLAGHER RICHARD A	00011	OLD MILL ROAD		1.17	37,200		37,
GALLANT ALBERT A ETUX	00024	KING STREET		.70	30,900	53,000	83,
GALLER FRANK A & THERESA S	00001	EVERETT STREET		.52	28,300	26,700	55,
GALLUZZO JOSEPH D &	00003	DAY STREET		1.27	46,400	121,000	167,
GAQUIN,THOMAS E & JOANNE P	2	NORWELL	STREET	.34	24,500	51,000	75,
GARCIA GERRAUD A & GRACE	00056	TUCKER	ROAD	.78	32,900	86,600	119,
GARNETT CLIFFORD A & KIM	00017	TUCKER ROAD		1.23	41,800	72,400	114,
GAROFALO MICHAEL J & MARY	00008	SPARROW ROAD		1.02	41,100	103,400	144,
GARRITT GREGORY & CAROL A	94	UNION	STREET	.81	29,900	34,300	64,
GARRITY,JOSEPH P & AMITA W	19	HOLBROOK	STREET	1.10	39,800	53,400	93,
GATELY JOSEPH JR & T A STEVENS		PINE	ROAD	.09	10,800	49,200	60,
GATES ROBERT BRADFORD &	23	PRISCILLA	AVENUE	.24	18,200	43,100	61,
GATTE CAROL M	00025	MYRTLE STREET		1.00	37,500	58,400	95,
GAUTHIER MARY E	00342	MAIN STREET		2.29	41,300	62,900	104,
GAUDET RAYMOND L & NORMA D	00012	DAY STREET		1.47	46,800	137,000	183,
GAYNOR FRANK A III &	36	UNION	STREET	1.00	33,500	39,300	72,
GBT REALTY TRUST	00011	DAISY DRIVE		1.60	37,300		37,
GEHMAN,GEORGE F & PAULINE	12	CLEVELAND	STREET	2.19	45,200	36,300	81,
GENTILE LEE G & CATHY L	00058	GROVE STREET		.73	34,200	73,000	107,

NORFOLK, MA

VALUATION OF PROPERTIES LIST — *Continued*

OWNER	ST NO	NAME	ST NAME	LAND AREA	LAND VALUE	BUILDING VALUE	TOTAL VALUE
GOVEIR,LOUIS J & MARY E	60	BOARDMAN	STREET	.90	35,300	72,300	107,600
GRAFIE LESLIE M ETUX	121	BOARDMAN	STREET	2.30	45,500	45,500	91,000
GRESSENBERG RUY W & MARCIA A	23	VILLAGE	GREEN	.69	33,800	113,400	147,200
GUIONI,ROBERT J & MARILYN A	9	HOLBROOK	STREET	.69	30,900	41,000	71,900
GIACOMO,RICHARDES J ET UX		RIVER	ROAD	.74	22,300		22,300
GIAMMATTEO VINCENT M & JOANN	00018	CHICATABUT AVENUE		.91	38,600	130,600	169,200
GIAMPA DOMINIC R & RUTH	35	ROCKWOOD	ROAD	1.49	39,200	57,100	96,300
GIAMPA RUTH	163	SEEKONK	STREET	31.80	97,400	65,300	162,700
GIANOPEWICZ ROGANO		LINCOLN ROAD		6.00	15,300		15,300
GIBSON C LEE JR &	00012	LAKE STREET		.78	29,800	39,300	69,100
GIBSON WILLIAM C & MARY L	122	NORTH	STREET	1.50	43,100	58,200	101,300
GIBSON WILLIAM S JR & MARIAN E	00050	NOON HILL AVE		1.31	46,400	106,600	153,000
GILBERT RICHARD G & TERESA	00001	SENECA	AVENUE	.73	34,300	111,700	146,000
GILBERT ROGER B ETUX	00007	FREDRICKSON ROAD		1.00	41,100	67,400	108,500
GILBERT THOMAS R ET UX	00105	ROCKWOOD ROAD		.81	27,000	66,300	93,300
GILCHRIST FAMILY TRUST	33	KING	STREET	1.31	44,300	43,900	88,200
GILES DAVID A & THERESA T	00024	TUCKER ROAD		.72	31,300	63,600	95,000
GILMORE JAMES P	19	BEAVERBROOK	ROAD	.69	33,700	86,700	120,400
GIOVANNUCCI EDWARD E ET UX	12	EVERETT	STREET	5.04	53,700	38,100	91,800
GIUSTI RICHARD & KAREN M	00003	QUAIL RUN ROAD		.87	41,000	129,500	170,500
GLASER MARJORIE A	00008	DAISY DRIVE		1.50	43,300	66,600	109,900
GLAZEBROOK,DAVID A	4	OAK	ROAD	.18	16,200	18,400	34,600
GLAZIER ROBERT M & LOUISE M	00006	DAY STREET		1.27	46,200	138,100	184,300
GMS CORP	4	BRIARWOOD ROAD		.79	30,500		30,500
GMS CORP	8	SHIRLEY LANE		.69	28,500		28,500
GMS CORP	5	BRIARWOOD ROAD		.69	28,500		28,500
GMS CORP	8	BRIARWOOD ROAD		.69	28,500		28,500
GMS CORP	3	SHIRLEY LANE		.69	28,500		28,500
GMS CORP	3	BRIARWOOD ROAD		.82	31,100		31,100
GMS CORP	7	SHIRLEY LANE		.71	29,000		29,000
GMS CORP	10	SHIRLEY LANE		.69	28,500		28,500
GMS CORP	12	SHIRLEY LANE		.74	29,500		29,500
GMS CORP	5	SHIRLEY LANE		.71	28,900		28,900
GMS CORP	4	SHIRLEY LANE		.95	33,800		33,800
GMS CORP	10	BRIARWOOD ROAD		.69	28,500		28,500
GMS CORP	13	BRIARWOOD ROAD		1.01	35,100		35,100
GMS CORP	6	BRIARWOOD LANE		.76	30,100		30,100
GMS CORP	2	SHIRLEY LANE		.83	31,400		31,400
GMS CORP	6	SHIRLEY LANE		.69	28,500		28,500
GMS CORP	9	BRIARWOOD ROAD		.69	28,500		28,500
GMS CORP	9	SHIRLEY LANE		.87	31,600		31,600
GMS CORP	11	BRIARWOOD ROAD		.84	31,100		31,100
GMS CORP	7	BRIARWOOD ROAD		.69	28,500		28,500
GODDU LIONEL R & SYLVIA A	00026	FREEDOM TRAIL		1.30	46,300	132,300	178,600
GOLDEN MICHAEL F & EILEEN A	00006	MOHEGAN STREET		.76	35,300	86,800	122,100
GOLDEN TEMPLE CRAFTSMEN	00005	HIGHLAND LAKE DR		1.02	38,300		38,300
GOLDMAN LEONARD E & DONNA K	00019	PONDVIEW ROAD		[illegible]	35,900	57,800	93,700
GOLDMEER,SAMUEL		RIVER	ROAD	[illegible]	14,000		14,000
GOMES DANIEL P &	00001	RIVER ROAD		.58	23,500	72,700	96,200
GOODWIN WILLIAM E & PATRICIA	244	MAIN	STREET	.72	28,500	60,200	88,700
GOULDEN JOHN & ANITA		RIVER ROAD		.13	12,200		12,200
GORDON,WILLARD & MARGARET		RIVER	ROAD	.37	17,700		17,700
GORE KENNETH J &	00054	NOON HILL AVE		1.29	48,300	108,200	156,500
GORHAM ARTHUR J &	00298	MAIN STREET		3.02	46,800	44,000	90,800
GORMAN ROBERT P ET UX	19	NORTH	STREET	1.60	39,500	42,400	81,900
GORSKY JACOB E &	00003	CHICKADEE DR		.84	35,800	104,400	141,200
GOTT JOSEPH E & SUSAN D	00007	MOHEGAN ST		.72	34,200	112,500	146,700
GOULD GEORGE E	00010	HILL STREET		2.12	17,400		17,400
GOULD GEORGE E & MARY J	46	EVERETT	STREET	1.39	42,800	47,900	90,700
GOULD GEORGE E & MARY J	00006	HILL STREET		.69	30,600	266,600	297,200
GOULD GEORGE E & MARY J	00008	HILL	STREET	.72	31,500	144,400	175,900
GOULD MARY J		OFF HILL ST		1.66	2,800		2,800
GOULD MARY J	4	HILL	STREET	.71	31,200	38,200	69,400
GOURLEY EDWIN R	00104	POND STREET		.79	35,100	37,200	72,300
GOURLEY EDWIN R & JOHN R	106	POND	STREET	.69	27,900	33,100	61,000
GOVE,ELIZABETH M ET AL		UNION	STREET	3.79	50,100		50,100
GOVE,ELIZABETH M ET AL	111	UNION	STREET	.94	36,000	34,700	70,700
GOVE,ELIZABETH M ET AL	00156	UNION	STREET	2.19	39,100		39,100
GRABOSKY ROBERT F & MARILYN J	87	CLEVELAND	STREET	4.51	54,100	41,100	95,200
GRAFF HARRY G III &	00014	MAUGATUCK AVENUE		1.10	43,100	131,600	174,700
GRAHAM EDWARD S	00017	BOARDMAN	STREET	.95	39,300	50,000	89,300
GRAHAM WILLIAM D & MARION T	21	LONGMEADOW	ROAD	.69	33,600	75,300	109,900
GRANITO KAREN J	00015	MASCONOMET	AVENUE	.69	33,800	150,500	184,300
GRANT LEONARD T SR & HELEN E	00039	NOON HILL AVE		1.37	46,500	120,400	166,900
GRANVILLE WILLIAM B & KATHLEEN	1	HUCKLEBERRY LANE		.70	33,700	95,600	129,300
GRASSIA JAMES P & DEBORAH	4	WOODWARD	ROAD	.06	5,400	23,200	28,600
GRASSIA JAMES P & DEBORAH		LELAND	ROAD	.12	11,600		11,600
GRASSIA JAMES P & DEBORAH		LELAND	ROAD	.14	12,400		12,400
GRASSO JOYCE	30	BIRCH	ROAD	.15	14,700	20,100	34,800
GRATTON WILLIAM & PATRICIA	00049	MILLER STREET		2.20	45,200	74,200	119,400
GRAVES R M & VIRGINIA L		MIRROR LAKE	AVENUE	.15	12,800		12,800
GRAVES ROBERT W & VIRGINIA L		SPRUCE	ROAD	.11	12,800	45,200	58,000
GRAVES ROBERT W JR	34	BIRCH	ROAD	.21	17,200	22,100	39,300
GRAVES,ANNA		EVERETT	STREET	3.89	45,200		45,200
GRAVES,HAROLD R & LEONA	6	FOREST GROVE	AVENUE	.34	20,200	22,900	43,100
GRAY,IRA C		MARSHALL	STREET	3.00	41,800		41,800
GRAYSON JOHN P HAZEL W	00068	PARK STREET		1.28	42,400	87,900	130,300
GREAVES MICHAEL D & HAZEL	00003	MAUGATUCK	AVENUE	.70	33,400	128,500	161,900
GREAVES ROBERT P & BARBARA	47	TURNER	STREET	101.64	343,500	200,442	143,058
GREAVES WILLIAM A	00042	TURNER STREET		20.79	104,800	27,931	76,869
GREENE MARCOLM H	76	BOARDMAN	STREET	.99	18,500	22,900	41,400
GRICH DAVID J &	00019	BARNSTABLE RD		.70	33,600	94,800	128,400
GRIFFEN WALTER O &	00024	BIRCH ROAD		.21	17,300	22,700	40,000
GRIFFEN,DONALD F & J M	22	BIRCH	ROAD	.13	14,200	29,100	43,300
GRIFFIN DONALD G & BARBARA	00001	PENNACOOK STREET		.78	21,400	152,600	174,000
GRIFFIN JOSEPH M &	00087	KING STREET		.74	31,700	98,000	129,700
GRIFFIN,MARY D ET AL	20	LITCHFIELD	ROAD	.14	18,100	30,900	49,000
GROVICH ALEXANDER & LJILJANA	00001	STACEY ROAD		.69	30,600	61,500	92,200
GROFF FAMILY TRUST THE	00031	SEEKONK	STREET	2.50	46,400	42,500	89,000
GRUNBOUS ANNE B	17	GULD	ST	5.02	47,600		47,600

NORFOLK, MA

VALUATION OF PROPERTIES LIST — *Continued*

OWNER	ST NO	ST NAME	NAME	LAND AREA	LAND VALUE	BUILDING VALUE	TOTAL VALUE
GROSS CAROL A	15	ROCKWOOD	ROAD	.24	3,800		3,800
GROSS CAROL A	15	ROCKWOOD	ROAD	.25	25,800	46,200	72,000
GROSSER THEODORE R	82	KING	STREET	.74	31,900	90,400	122,300
GRUTE FRANK E & KATHLEEN A	00012	LANTERN LANE		1.31	46,400	111,300	157,700
GRUENBAUM SAMUEL S &	76	KING	STREET	1.98	44,600	89,000	133,600
GUARINO JOSEPH & GLORIA R	00081	UNION STREET		3.64	49,500	141,200	190,700
GUGLIOTTA JOHN O & KATHLEEN	00029	NOON HILL AVE		1.26	46,300	163,300	209,600
GUISTI RALPH P & CHARLOTTE	46	MILLER	STREET	.44	27,200	59,000	86,200
				327.52	5,654,000	7,186,327	12,840,327
HAASE OLIVE	33	EVERETT	STREET	1.89	44,300	30,500	74,800
HAASE,PHOEBE		EVERETT	STREET	2.20	3,600		3,600
HABIB MEHROAD & JOAN	00004	ROB-WHITE LANE		1.06	45,700	115,800	161,500
HADDIGAN JOHN F &		VALLEY	STREET	1.00	27,000	52,900	79,900
HADDLETON ROBERT W & DONNA E	59	EVERETT	STREET	.69	30,700	53,300	84,000
HAEHNEL,JOHN P & BONNIE L	15	CAMPBELL	STREET	1.10	39,800	33,500	73,300
HAENSSLER RICHARD W	00060	GROVE STREET		.69	33,600	94,500	128,100
HAGAN KEVIN A & SUSAN P	00002	OVERLEA ROAD		.84	33,600	72,800	106,400
HAGEN J BRIAN &	00013	ROBIN ROAD		1.00	43,800	133,300	177,100
HALE,RODNEY P & RITA K	101	UNION	STREET	2.80	44,700	35,400	80,100
HALL JAMES J & JANET	00023	TURNER STREET		6.53	59,400	107,300	166,700
HALL NORMAN C & C C ET AL	36	MILLER	STREET	2.00	45,800	100,600	146,400
HALL NORMAN W & C C ETAL		MILLER	STREET	28.90	86,700	64,600	22,100
HALL NORMAN W & C C ETAL		MILLER STREET		1.60	4,900	4,600	290
HALL RICHARD H & MARY P	00008	STACEY ROAD		.69	30,600	94,100	124,700
HALL RICHARD S ETUX	00045	PARK STREET		1.46	43,000	87,400	130,400
HALL WILLIAM P & JOANNE F	00027	TURNER STREET		1.27	42,200	118,800	161,000
HAMATT RAPHAEL	5	MALCOLM	STREET	.40	26,200	61,000	87,200
HAMILTON WARREN & CAROL	00006	DIAMOND STREET		5.50	55,100	98,200	153,300
HAMLIN HORACE ROY & EILEEN M	49	LAWRENCE	STREET	2.00	45,900	50,000	95,900
HAMLIN,HORACE R & EILEEN	281	MAIN	STREET	.66	27,600	58,600	86,200
HANKEY E J & PATRICIA J	00084	MEDWAY STREET		.69	30,600	79,100	109,700
HANKE STEVEN J &	00075	GROVE ST		1.18	44,400	71,000	115,400
HANKEY JAMES J & CELESTE D	00004	BIGELOW PLACE		.85	34,000	82,600	116,600
HANLEY KEVIN P &	4	GROVE AVENUE		.26	23,400	34,900	58,300
HANNA PAUL E & BEVERLY A	00149	SEEKONK STREET		1.26	42,400	99,900	142,300
HANNON FRANCIS J & LAUREN A	00067	KING STREET		.86	34,100	72,300	106,400
HARBAGE JOHN R & JEAN	00007	POCUMTUCK	AVENUE	.87	38,000	137,700	175,700
HARCOVITZ JOHN P & JOAN A	56	MAPLE	STREET	.69	7,900	100	8,000
HARCOVITZ JOHN P & JOAN A	89	PARK	STREET	.72	31,500	48,800	80,300
HARCOVITZ,FRANCES O		PRISCILLA	AVENUE	.11	11,600		11,600
HARCOVITZ,JOHN & FRANCES O		PRISCILLA	AVENUE	.11	11,600		11,600
HARDMAN TED W & ELAINE L	46	NORTH	STREET	1.06	35,100	46,600	81,700
HARDY JOHN K & JUDITH A	00001	OVERLEA ROAD		.96	36,300	67,300	103,600
HARKINS,MALCOLM & GILLIAN G	62	BOARDMAN	STREET	.99	37,100	36,400	73,500
HARPER R A JR & JEAN M	125	UNION	STREET	.75	31,800	47,700	79,500
HARPER RICHARD K & SUSAN G	00007	SHARON'S AVENUE		.83	30,900	48,600	79,500
HARRELSON D DANLEY ETUX	00014	GROVE STREET		1.01	41,400	80,900	122,300
HARRINGTON BRIAN W &	72	ROCKWOOD	ROAD	.71	28,300	48,000	76,300
HARRINGTON CHRIS W	44	UNION	STREET	4.80	56,800	37,900	94,700
HARRISON ROBERT T &	00010	TIMBERLINE DR		2.41	49,700	86,500	136,200
HARVEY MICHAEL A & CATHRYN A	00259	MAIN STREET		1.04	34,900	92,300	127,200
HASENFUS WILLIAM R & ANNE	00006	JOHNSTON WAY		1.29	29,300	79,300	108,600
HASSELBECK DONALD W &	00038	NOON HILL AVE		1.36	46,500	124,200	170,700
HASSLER,ELMER & EFFIE M	129	UNION	STREET	9.00	67,700	14,300	82,000
HASTINGS ROBERT H		OFF HOLBROOK ST		7.00	17,900		17,900
HASTINGS,ROBERT H		OFF HOLBROOK ST		27.00	45,800		45,800
HAWKINS GILBERT H JR &	00035	LAFAYETTE LANE		1.70	47,500	101,100	148,600
HAWKINS LARRY V & LARAINE	00103	MILLER STREET		.62	25,400		25,400
HAYDEN,ELLIS B JR & JOHANNA	62	MAIN	STREET	.52	25,600	54,900	80,500
HAYES DANIEL F & SHEILA A	00009	OVERLAE ROAD		.73	31,400	65,900	97,300
HAYES PETER JOHN ETUX	00014	PONDVIEW ROAD		.69	30,600	58,300	88,900
HAYES REXFORD R & DONNA J	54	MIRROR LAKE	AVENUE	.11	12,500	44,200	56,700
HAYES REXFORD R & DONNA J	52	MIRROR LAKE	AVENUE	.10	9,800		9,800
HAYS WAYNE S BETH F	30	NEEDHAM	STREET	1.00	37,500	37,000	74,500
HAZLETT JAMES P & JUDITH A	00003	FREDRICKSON ROAD		3.07	51,600	53,000	104,600
HEALEY BRUCE J & PATRICIA A	23	LONGMEADOW	ROAD	.69	33,600	77,100	110,700
HEALY EDWIN D	00001	BIGELOW PLACE		1.05	38,400	102,400	140,800
HEARTHSIDE REALTY TRUST	124	MAIN	STREET	.34	16,600	158,600	175,200
HEARTHSIDE REALTY TRUST	130	MAIN STREET		.35	8,300		8,300
HEARTHSIDE REALTY TRUST	124	MAIN	STREET	.55	26,900		26,900
HEAVEY THOMAS F		CRESSON	AVENUE	.23	15,400		15,400
HED,RICHARD E & ELEANOR H	134	UNION	STREET	1.03	38,100	79,000	117,100
HEFFERLFINGER,THOMAS V ET UX	10	VILLAGE	GREEN	.93	36,000	72,100	108,100
HEIDE,PATRICIA F		HANLON	AVENUE	.13	11,900		11,900
HEIGL WILLIAM F &	13	SWEETLAND FARM	ROAD	.72	31,400	77,900	109,300
HEINES GERALD W & LINA C	00141	SEEKONK	STREET	1.27	42,400	75,200	117,600
HEMBERGY,MARJORIE	31	NORTH	STREET	1.20	37,600	23,300	60,900
HEMSTEDT WILLIAM P & JUNE	00004	DEAN STREET		13.80	64,500		64,500
HENDERSON ERIC & LINDA E	00012	BUSH POND ROAD		1.07	33,600	106,400	140,000
HENDERSON JAMES A		LAKE SHORE	DRIVE	.26	16,000		16,000
HENDERSON JAMES A & GAYLE	29	LAKE SHORE	DRIVE	.35	20,400	21,000	41,400
HENDERSON JOHN R III ETUX	60	PRISCILLA	AVENUE	.31	19,600	42,300	61,900
HENDERSON NEIL J & CHRISTINE	00058	LELAND	ROAD	.62	21,900	49,800	71,700
HENNESSEY JOSEPH F TR	00047	KINGSBURY	ROAD	.46	20,200	47,700	67,900
HENNEY MARK E &	00032	ROBIN ROAD		.82	39,800	135,400	175,200
HERBERT PAQUET TRUST	18	MAIN	STREET	1.60	34,900	37,100	72,000
HERO GERALD R & KATHLEEN J	00006	GEORGE STREET		1.62	39,600	53,900	93,500
HERRINGTON AUSTIN E ET UX	19	UNION	STREET	.29	23,100	53,800	76,900
HEWITT & SONS INC	31	MEDWAY BRANCH		.97	36,900	31,900	68,800
HEWITT GEOFFREY F & JANET	00006	TIMBERLINE DR		1.15	44,100	98,900	143,000
HEWITT WILLIAM J	22	PRISCILLA	AVENUE	1.01	30,800	32,900	63,700
HEWITT WILLIAM J	87	RIVER	ROAD	.20	16,700	27,200	43,900
HEWITT WILLIAM J & DEBRA J		RIVER	ROAD	.17	13,300		13,300
HEWITT WILLIAM J & DEBRA J	00089	RIVER	ROAD	.49	22,900	47,300	70,200
HICKORY DEVEL CORP	00017	MASSACHUSETT AVE		.71	29,900		28,900
HICKORY DEVEL CORP	00022	MASSACHUSETT AVE		1.20	38,200		38,200
HICKORY DEVEL CORP	00021	MASSACHUSETT AVE		.75	29,500		29,500
HICKORY DEVEL CORP	00018	MASSACHUSETT AVE		.84	31,400		31,400

NORFOLK, MA

VALUATION OF PROPERTIES LIST — *Continued*

OWNER	ST NO	ST NAME	NAME	LAND AREA	LAND VALUE	BUILDING VALUE	TOTAL VALUE
HICKORY DEVEL CORP	00014	MASSACHUSETT AVE		.71	28,300		28,300
HICKORY DEVEL CORP	00025	MASSACHUSETT AVE		1.00	34,800		34,800
HICKORY DEVELOPMENT CORP	00017	PENNACOOK	STREET	.72	29,100		29,100
HICKORY DEVELOPMENT CORP	00011	PENNACOOK STREET		.73	29,200		29,200
HIGGINBOTHAM K R & P S	22	LEGAND	RD O	.46	22,700	45,000	67,700
HILL CRAIG R &	00010	MAPLE STREET		.77	32,400	60,400	92,800
HILL NELSON A JR & SUSAN S	00085	NORTH	STREET	.16	18,600	38,500	57,100
HILL S & GALLANT D	3	KING STREET		2.55	40,200		40,200
HILL WILLIAM		NORTH STREET		10.00	25,500		25,500
HILL,NELSON R & JEANNE D	174	UNION	STREET	2.48	45,300	59,400	104,700
HILL,WILLIAM P & FRANCES H	44	NEEDHAM	STREET	.71	31,000	66,200	97,200
HILLMAN ALVIN	22	LONGMEADOW	ROAD	.69	33,600	78,300	111,900
HINES CLARK M & SUSAN S	18	LONGMEADOW	ROAD	.69	33,600	77,100	110,700
HINSHAW ROLAND F & SHELBY R	00018	PENNACOOK		.72	34,000	101,500	135,500
HISLIP DANIEL M &	00008	CHICATABUT AVENUE		1.00	40,900	141,300	182,200
HOBART ARTHUR M		BIRCH ROAD		.22	15,100		15,100
HOBBS,ROBERT M & CAROL A	31	NORTH	STREET	1.92	35,100	52,700	87,800
HOCKINSON,GEO F & THOM J		MAIN	STREET	21.00	97,700	27,200	124,900
HOFFMAN ARLYNE D	00014	OVERLEA ROAD		.85	33,900	69,300	103,200
HOGABOOM RICHARD A & ANN H	00090	CLEVELAND STREET		1.57	43,300	107,700	151,000
HOGARTH JAMES M & NELLA M	39	UNION	STREET	3.00	48,100	57,300	105,400
HOKANSON ALLAN E ET UX	10	LAFAYETTE	LANE	.74	32,000	61,200	93,200
HOLBROOK ALAN R &	00033	NORTH	STREET	2.50	42,200	69,700	111,900
HOLLEMAN GEORGE S HELEN	00006	WOMPANOAG AVENUE		.69	33,600	124,700	158,300
HOLLERAN MICHAEL J	00046	KING STREET		2.64	46,500	56,300	102,800
HOLLIS RICHARD T	12	BIRCH	ROAD	.16	15,200	13,000	28,200
HOLMAN CLIFTON D JR		KING PHILIP	TRAIL	.69	28,500		28,500
HOLMAN,CLIFTON D & FRANCES M	9	KING PHILIP	TRAIL	.69	36,900	64,500	101,400
HOLMES EUGENE G	00137	MILLER STREET		1.50	3,800		3,800
HOLMES HAROLD E & ALIS R	00021	CHICATABUT AVENUE		.71	33,800	121,400	155,200
HOLMES MERRILL F & SIMONNE	57	BOARDMAN	STREET	.99	37,900	36,000	73,900
HOLMES REALTY TRUST	144-	148 MAIN STREET		1.25	99,700	396,100	495,800
HOLMES REALTY TRUST		KING STREET		36.01	120,800		120,800
HOLMES REALTY TRUST		TOILS END	ROAD	9.49	66,600		66,600
HOLMES RICHARD T & DIANE H		MYRTLE STREET		12.00	30,600		30,600
HOLMES VIDA K	19	HANOVER	STREET	.93	36,400	54,000	90,400
HOLMES WALTER & EVA L	307	MAIN STREET		1.48	33,700		33,700
HOLMES WALTER T & EVAL		MYRTLE STREET		.82	2,500	2,400	100
HOLMES,DAVID C & KATHERINE J	303	MAIN	STREET	4.39	52,600	75,600	128,200
HOLMES,RICHARD T & DIANNE H	12	MYRTLE	STREET	3.70	51,500	79,400	130,900
HOLMES,WALTER T & EVA		MYRTLE		1.00	3,300	2,900	100
HOLMES,WALTER T & EVA L		HANOVER	STREET	3.00	10,800	4,900	5,900
HOLMES,WALTER T & EVA L		MAIN	STREET	9.00	44,100	42,900	1,200
HOLMES,WALTER T & EVA L		MYRTLE	STREET	6.38	22,500	22,200	300
HOLMES,WALTER T & EVA L		MAIN	STREET	7.50	22,500	21,600	900
HOLMES,WALTER T & EVA L	22	MYRTLE	STREET	132.00	461,500	153,800	309,700
HOLT DAVID J & JUDITH	00090	ROCKWOOD	ROAD	.32	18,500		18,500
HOLT DAVID J & JUDITH	00088	ROCKWOOD	ROAD	.63	27,200	48,100	75,300
HOLT RICHARD B & SARAH L	00011	GROVE STREET		4.60	54,200	72,100	126,300
HOLT SIMONE M	5	LAFAYETTE	LANE	.72	31,200	57,400	88,600
HOMER,JOSEPH F ET UX	5	FLEETWOOD	DRIVE	.73	31,400	57,100	88,500
HOO WILLIAM & LYNNE R	00020	WELLFLEET DR		.91	38,600	87,600	126,200
HOOHAN TOMMI	00005	SHAHON'S AVENUE		.70	27,900	71,500	99,400
HOOKER ROBERT J JR ETUX	00002	FREDRICKSON ROAD		.91	38,600	75,200	113,800
HOOVER REALTY TRUST	218	DEDHAM	STREET	.69	44,700	212,500	257,200
HOOVER REALTY TRUST	00220	DEDHAM STREET		.69	44,800	238,600	283,400
HOPE RONALD F ETAL TRUSTEES	00010	MASSACHUSETT AVE		.69	28,500		28,500
HORGOS JAMES F & LINDA M	00008	MAPLE STREET		.76	32,300	78,100	110,400
HORNE CHARLES E	12	KINGSBURY	ROAD	.17	15,800	39,900	55,700
HORTON PAUL D ETUX	111	MAIN	STREET	1.50	39,200	44,300	83,500
HOVEY CHARLES W & LOIS A	84	SEEKONK	STREET	1.07	38,800	43,900	82,700
HOVEY DONALD A & MOREEN	00010	BARNSTABLE RD		.69	33,600	97,600	131,200
HOVEY THOMAS J & FAYAWAY		RIVER	ROAD	.39	18,100		18,100
HOVEY,THOMAS J & FAYAWAY	71	RIVER	ROAD	.14	14,700	31,200	45,900
HOWARD GRACE H	98	MYRTLE	STREET	18.00	90,700	104,100	194,800
HOWARD ROBERT C JR	00026	MAIN ST		1.20	41,300	77,600	118,900
HOWARD THOMAS P &	00020	MOHEGAN	STREET	.69	33,600	86,400	120,000
HOWARD,WALLACE A		RIVER	ROAD	.76	22,500		22,500
HOWES,MARIA C	18	PARK	STREET	1.03	38,100	44,400	82,500
HOYSGAARD WILLIAM J	10	MASCONEMET	AVENUE	.75	34,800	154,800	189,600
HRACZIK JOSEPH F	9	STIEWELL	AVENUE	.69	33,600	134,800	168,400
HUBER RICHARD M & KATHRYN	00009	LAKE SHORE	DRIVE	.35	20,300	57,900	78,200
HUDSON JOHN M & PRISCILLA A	67	FRUIT	STREET	.75	32,000	88,800	120,800
HUES,HENRY ET AL		MIRROR LAKE	AVENUE	.12	11,800		11,800
HUGHES G F & BARBARA G	00008	ASH	ROAD	.50	14,700		29,700
HUGHES MARJORIE E	11	NORWELL	STREET	.38	25,700	58,600	84,300
HUGHES WILLIAM G & ROSE	00003	LANTERN LANE		1.27	46,200	108,000	154,200
HUGHES,GERALD E & BARBARA	198	UNION	STREET	5.00	53,600	62,900	116,500
HULAIG WILLIAM F &	00005	QUAIL RUN ROAD		.92	41,900	180,400	222,300
HUMPHRIES EDWIN & MARGARET	00088	CLEVELAND STREET		1.60	43,400	119,500	162,900
HUNEWYAGER GARY D.	7	BREWSTER		.70	33,600	98,200	131,800
HUNSAKER RICHARD E & ANNA L	00017	CHICATABUT AVENUE		.70	33,600	136,800	170,400
HUNT GEORGE A & SUSAN W	00005	BOB WHITE LANE		.92	42,100	136,700	178,800
HUNTINGTON STEPHEN M & KATHLEEN	00011	BREWSTER RD		.80	36,000	85,900	121,900
HUNTOON WARREN A ETUX	00030	GROVE STREET		1.03	41,300	81,300	122,600
HURD PAUL J & MARGARET	00002	MAPLE STREET		.72	28,400	77,300	105,700
HURD WARREN M & JANET S	00047	GROVE STREET		2.40	37,600		37,600
HURD,WARREN M & JANET S	95	GROVE	STREET	1.99	48,400	57,400	105,800
HURDER BYRON C & ROSE M	00231	MAIN STREET		2.68	43,400	96,300	139,700
HURDER DAVID A & SHEILA A	9	OLD COACH	ROAD	.75	32,100	70,700	102,800
HURDER MARY R	00032	NEEDHAM STREET		1.00	31,800		31,800
HURDER MARY RUTH	00035	MEDWAY BRANCH		3.74	49,900	73,000	122,800
HURLEY MICHAEL M & ANN M	00141	SEEKONK STREET		1.26	42,400	88,600	131,000
HUTCHINS JERE G & CLAIRE	00093	ROCKWOOD	ROAD	.69	27,900	54,900	82,800
HYDE WILLIAM B & PHYLLIS E	15	SPRING	STREET	.53	28,300	67,500	95,800
				540.83	6,798,000	10,152,000	16,950,000
IACONISI JOSEPH J	5	LARK	ROAD	.23	18,000	44,300	62,300
IADONISI JOSEPH J	5	LARK	ROAD	.25	15,700		15,700

NORFOLK, MA

VALUATION OF PROPERTIES LIST — *Continued*

OWNER	ST NO	ST NAME	NAME	LAND AREA	LAND VALUE	BUILDING VALUE	TOTAL VALUE
INGRAHAM,VIVAL S BLAIR	00084	ROCKWOOD ROAD		2.53	48,200	112,000	160,200
INTHIERI ANTHONY & DOROTHY	17	STILWELL	AVENUE	.71	33,800	135,800	169,600
IRVINE WALLACE & JOHN	00042	ROBIN ROAD		1.20	49,100	84,500	133,600
IRVINE WALLACE E & JOHN P	00034	ROBIN ROAD		1.02	44,400	6,700	51,100
IVERSON CONSTRUCTION CO INC	00017	MOHEGAN	STREET	.69	28,500		28,500
IVERSON CONSTRUCTION CO INC	00012	MASSACHUSETT AVE		.69	28,500		28,500
				7.32	266,200	383,300	649,500
J & W COUNTRY HOMES INC	00029	ROBIN ROAD		.90	42,100	6,700	48,800
J & W COUNTRY VILLAGE HOMES	00040	ROBIN ROAD		1.17	40,800		40,800
J T CASSIDY CORP	2	ERIN	RD	.74	29,600		29,600
J T CASSIDY CORP	1	ERIC	RD	.73	29,300		29,300
J T CASSIDY CORP	5	ERIC	RD	.69	28,800		28,800
J T CASSIDY CORP	4	ERIN	RD	1.00	34,700		34,700
J T CASSIDY CORP	2	ERIC	RD	.78	30,300		30,300
J T CASSIDY CORP	1	ERIN	RD	.69	28,700		28,700
J T CASSIDY CORP	3	ERIC	RD	.76	30,100		30,100
J T CASSIDY CORP	8	ERIC	RD	.71	28,900		28,900
J T CASSIDY CORP	7	ERIC	RD	1.26	39,100		39,100
J T CASSIDY CORP	5	ERIN	RD	.74	29,700		29,700
J T CASSIDY CORP	6	ERIN	RD	1.03	35,300		35,300
J T CASSIDY CORP	4	ERIC	RD	.77	30,300		30,300
JACOBSON MARVIN D ETUX	15	BOARDMAN	STREET	3.04	50,400	57,700	108,100
JACOBSON ROY A & BRITTA A	00058	BOARDMAN STREET		.92	30,400		30,400
JACOBSON,ROY A & BRITTA A	00094	BOARDMAN	STREET	3.29	42,400		42,400
JACOBSON,ROY A & BRITTA A	00056	BOARDMAN	STREET	.92	35,700	65,000	100,700
JACQUES EMILY W ET AL	122	UNION	STREET	.94	35,900	17,800	53,700
JACQUES EMILY W ETAL	113	UNION	STREET	12.00	66,800	28,500	95,300
JAGNIN RONALD A & BONNE S	00012	QUAIL RUN ROAD		.71	36,600	119,200	155,800
JAMES J DOMENICA GRANDSON TR	197	SEEKONK	STREET	29.44	127,800	48,900	176,700
JAMES GEORGE N ETAL	28	TUCKER	ROAD	3.09	50,000	75,300	125,300
JANOSKI EDWARD J & JENNIFER	00008	MASSACHUSETT AVE		.69	33,500	122,500	156,000
JANOSKO RONALD & MARY ANN	00009	WOMPANOAG AVENUE		.69	33,600	126,300	159,900
JARUSZEWICZ ANTONE A		RIVER ROAD		.19	13,900		13,900
JAWORSKI WALTER E ET UX	65	ROCKWOOD	ROAD	.76	29,300	94,900	124,200
JEFFREY ROBERT & MARILYN	27	MEDWAY BRANCH		.91	35,200	86,300	121,500
JENKS FRANK M & VICTORIA	00003	COUNTRY SQUIRE	DR	1.33	46,400	75,000	121,400
JEROME CHARLES F & MADALENE	20	NEEDHAM	STREET	4.30	47,200	62,900	110,100
JILLSON,RICHARD C		SPRUCE	ROAD	.25	15,700		15,700
JODICE FRED & GRACE	00006	MUGATUCK	AVENUE	.71	33,900	178,100	212,000
JOHN MUTCH CO INC	14	MAIN	STREET	3.30	48,500	17,400	65,900
JOHNSON DAVID C & WENDY J	00108	POND STREET		.85	32,600	75,900	108,500
JOHNSON EDWIN C & FRANCENA	5	STILWELL	AVENUE	.71	33,900	120,800	154,700
JOHNSON ETHEL A & WILLIAM S	134	NORTH	STREET	3.00	47,600	11,700	59,300
JOHNSON HENRY & VIRGINIA A		LAKE PATH DRIVE		.67	21,200		21,200
JOHNSON HENRY & VIRGINIA A		LAKE PATH	DRIVE	.18	13,600		13,600
JOHNSON HENRY & VIRGINIA A		LAKE PATH	DRIVE	2.41	54,400	40,400	94,800
JOHNSON HENRY & VIRGINIA A		LAKE	PATH	.13	12,200		12,200
JOHNSON JOSEPH & DIANE	00024	BARNSTABLE RD		.69	33,600	4,000	37,600
JOHNSON JOSEPH & GERALDINE	52	FRUIT	STREET	2.19	45,800	50,800	96,500
JOHNSON JOSEPH A & DIANE E	00027	BARNSTABLE RD		.79	35,700	93,100	128,400
JOHNSON KARL H	00245	MAIN STREET		1.13	36,400	78,300	114,700
JOHNSON MARION M	00012	MAIN	STREET	.69	24,600	44,300	68,900
JOHNSON PATRICIA A ETAL	00104	CLEVELAND	STREET	3.94	56,400		56,400
JOHNSON RUTH		LAKE SHORE	DRIVE	.18	13,800		13,800
JOHNSON RUTH	00011	LAKE SHORE	DRIVE	.36	20,600	33,500	54,100
JOHNSON RUTH M		LAKE SHORE	DRIVE	.18	13,800		13,800
JOHNSON W H & GILLIAN M	208	MAIN	STREET	1.52	41,300	40,300	81,600
JOHNSON,ELMER G		OAK	ROAD	.09	9,200		9,200
JOHNSON,WILLIAM S & ANNETTE T	126	NORTH	STREET	.70	31,000	35,400	66,400
JOHNSTON BRUCE E		HUNTER	AVENUE	.11	11,600		11,600
JOHNSTON BRUCE E		HUNTER	AVENUE	.15	14,900	3,500	18,400
JOHNSTON DANIEL J	16	CHICKADEE		.69	33,800	182,100	215,900
JOHNSTON SAMUEL J & MARCIA		JOHNSTON WAY		1.70	4,300		4,300
JOHNSTON SAMUEL J & MARCIA	00004	JOHNSTON WAY		1.36	33,300		33,300
JOHNSTON,MARCIA E SAMUEL J	00002	JOHNSTON WAY		1.27	33,000		33,000
JOHNSTON,SAMUEL J & MARCIA	68	NORTH	STREET	1.53	39,300	43,500	82,800
JONES ALBERT H		EVERETT STREET		.07	200		200
JONES ARTHUR F & ARLENE M	00003	VALENTINE DRIVE		1.31	46,400	65,900	112,300
JONES GERALD L	00014	VALENTINE DRIVE		1.68	47,500	115,300	162,800
JONES JOHN A & VIRGINIA R	12	LONGMEADOW	ROAD	.69	33,600	86,400	120,000
JONES MARILYN L	12	COTTAGE	AVENUE	.76	17,600	45,300	62,900
JONES,CHARLES W & NANCY S	43	CAMPBELL	STREET	.69	24,700	70,500	95,200
JONES,EMMA C		MEDWAY BR		3.00	12,900		12,900
JONES,PHYLLIS V	64	NORTH	STREET	3.50	45,200	32,300	77,500
JORDAN JOHN H ETUX		STOP RIVER		8.00	20,400		20,400
JOSTIN,JOHN A & DELORES Y	8	MALCOLM	STREET	.23	22,100	52,300	74,400
JOYCE CHRISTOPHER A ETUX	00005	MONTAUK AVENUE		.70	33,400	124,500	157,900
JOYCE IRVING W & JEAN E		SPRUCE	ROAD	.01	600		600
JOYCE,RONALD A & COLLEEN	80	MAIN	STREET	.34	22,500	22,900	45,400
JUDKINS,LEWIS & MARGUERITE	27	NORTH	STREET	.70	28,000	25,700	53,700
				132.59	2,373,700	2,681,200	5,054,900
KAISER EDWARD B	00007	CRESSON AVENUE		.38	21,000	49,700	70,700
KAISER REALTY TRUST	00009	CRESSON	AVENUE	.34	17,400		17,400
KALIL,JOSEPH		LELAND	ROAD	.15	12,700		12,700
KANE,MICHAEL J & RUTH R	15	HARLOW	AVENUE	.18	20,300	34,900	55,200
KANE,MICHAEL J & RUTH R		HARLOW	AVENUE	.14	12,500		12,500
KANE,PATRICK H & HELEN A		LAKE SHORE	DRIVE	.42	18,700		18,700
KANE,PATRICK H & HELEN A	24	LAKE SHORE	DRIVE	.45	11,300	22,800	34,100
KANE,PATRICK H & HELEN A		LAKE SHORE	DRIVE	.18	13,600		13,600
KARLSSON NILS O & ELEANOR P	00011	SPRING STREET		.53	28,300	60,500	88,800
KASPRZAK GREGORY M &	00004	SWEETLAND PARK	ROAD	.75	31,800	79,800	111,600
KATAPODIS,GEORGE & MARICOULA	71	MAIN	STREET	1.10	35,900	50,700	86,600
KAVANAUGH STEPHEN J & MARY	11	LONGMEADOW	ROAD	.69	26,700	80,900	107,600
KAZAPIAN LEO M & DEBRA	00021	BONOVETE ROAD		.73	31,400	58,300	89,700
KEANE MARTIN A & DONNA D	00001	GROVE STREET		1.31	46,900	89,300	136,200
KEARNS JOHN P & MYON G C	00048	MAPLE	STREET	1.00	37,500	53,900	91,400

NORFOLK, MA

VALUATION OF PROPERTIES LIST — *Continued*

OWNER	ST NO	ST NAME	NAME	LAND AREA	LAND VALUE	BUILDING VALUE	TOTAL VALUE
KEAYS PATRICIA A		LAFAYETTE	LANE	.69	30,600	65,900	96,500
KECHES GEORGE A & CHERYL	00002	SWEETLAND FARM	ROAD	1.00	37,500	78,700	116,200
KEEGLE SIMON G M & JUNE V	11	STILWELL	AVENUE	.69	33,600	125,500	159,100
KEEFE EDWARD M & JOAN G	00020	PENNACOOK STREET		.77	35,700	78,800	114,500
KEEFE MARTIN O III &	00010	SWEETLAND FARM	ROAD	.92	35,600	81,300	116,900
KEEN WILLIAM J JR ETUX	00085	MEDWAY	STREET	1.31	42,600	80,400	123,000
KEENAN,ARTHUR R & MARGARET T	00068	SEEKONK	STREET	2.60	51,400	32,900	84,300
KEENE WILTON E ETUX	57	MAIN	STREET	.40	23,700	55,300	79,000
KELLEY THOMAS P ETUX	00102	UNION	STREET	1.03	39,000	90,000	129,000
KELLEY WILLIAM F & CAROL D	75	MILLER STREET		2.43	45,600	53,900	99,500
KELLEY WILLIAM F JR ET UX	76	MAIN	STREET	.34	22,500	38,500	61,000
KELLEY WILLIAM P	00133	NORTH STREET		1.29	42,300	64,900	107,300
KELLY DAVID E &	00260	DEDHAM STREET		2.31	68,900	284,500	353,400
KELLY ROBERT J & KATHLEEN	00002	DAY STREET		1.33	46,400	120,300	166,700
KELLY ROCH A & ERIN C	00005	DAY STREET		1.26	46,200	140,700	186,900
KELLY,ERNEST M & ELIZABETH R	9	LAFAYETTE	LANE	.69	30,600	61,000	91,600
KELLEY,RONALD P & CATHERINE F	9	MACCOLM	STREET	.31	26,300	36,800	63,100
KEMPTON ARTHUR W III &		MIRROR LAKE	AVE	.11	11,100		11,100
KEMPTON ARTHUR W III ET AL	43	MIRROR LAKE	AVENUE	.15	15,000	33,300	48,300
KENNEDY J DAVID	00074	GROVE STREET		.72	34,100	76,900	111,000
KENNEDY JAMES P &	172	SEEKONK	ST	1.27	42,400	125,800	168,200
KENNEDY,MARION C		PINE	STREET	1.60	33,800		33,800
KENNEY VIRGINIA	175	NORTH	STREET	.24	22,200	20,900	43,100
KENNEY,FREDERICK J & JOAN M	8	KING PHILIP	TRAIL	.69	33,700	72,000	105,700
KENT RICHARD W	64	MYRTLE	STREET	1.30	42,500	65,700	108,200
KENT RICHARD W & JOAN	00002	MONTAUK	AVENUE	.70	33,500	122,100	155,600
KENYON KIRK R & KATHERINE	00096	ROCKWOOD	ROAD	.71	28,400	54,100	82,500
KERRIGAN ESTATES INC		CAMPBELL	STREET	4.30	45,400		45,400
KIDSTON,RUDOLPH G & JANE		HARLOW	AVENUE	.11	11,600		11,600
KIGGINS JAMES R &	11	RIDGEFIELD	ROAD	.69	33,600	74,600	108,200
KILBURNE BRUCE W &	20	ASH	ROAD	.28	19,000	21,200	40,200
KILLELEA ROGER F JR	00005	PENNACOOK STREET		.71	33,900	6,700	40,600
KILLIAN ADAM J & ELIZABETH	4	VALENTINE DRIVE		1.28	46,300	60,700	107,000
KILLIAN JOHN F & LAURA E	00005	CHICKADEE DR		1.03	41,400	88,500	129,900
KILLILEA ROGER F JR	18	ASH	ROAD	.29	19,300	72,900	92,200
KING A THOMAS & BEVERLY	00070	ROCKWOOD ROAD		.73	28,800	52,700	81,500
KING BRUCE P & MARY S	341	MAIN	STREET	.57	26,300	39,800	66,100
KING DAVID R & JUDITH R	00022	MAPLE STREET		1.57	43,300	76,900	120,200
KING JUDITH E	56	PRISCILLA	AVENUE	.25	18,300	41,300	59,600
KING PHILIP REG SCHOOL		KING STREET		35.60	344,400	2,608,800	2,953,200
KING RITA C &	00098	CLEVELAND STREET		.98	37,100	42,500	79,600
KING THOMAS & CHERYL	9	SWEETLAND FARM RD		.91	35,400	84,100	119,500
KING WILLIAM A & BARBARA D	85	FRUIT	STREET	.71	31,100	65,200	96,300
KING WILLIAM C & VIRGINIA H	00006	MASSACHUSETT AVE		.69	33,600	133,800	167,400
KINGSBURY WATER ASSN	7	LELAND	ROAD	.85	22,200	200	22,400
KINNEAR MEL S & SUSAN A	6	LONGMEADOW	ROAD	.69	33,500	90,700	124,300
KINNEY ROBERT E	00003	TIMBERLINE DR		.78	35,800	77,800	113,600
KIRBY JAMES P	38	GROVE STREET		1.06	42,000	108,800	150,800
KIRBY JAMES P &		OFF EVERETT	STREET	7.49	53,100		53,100
KIRBY,ROBERT L & DOROTHY L	69	BOARDMAN	STREET	1.39	42,800	77,100	119,900
KITNERS ANDREJS & RENATE	7	HUNTER	AVENUE	.76	33,400	13,400	46,800
KLAGGE,DAVID A & MARGARET T	4	MALCOLM	STREET	.23	22,100	35,300	57,400
KLINGLER WILLIAM & PATRICIA A	00025	PENNACOOK STREET		.69	33,600	117,100	150,700
KNIGHT DALLAS R ETUX	00011	VALENTINE DRIVE		1.39	46,600	61,300	107,900
KNIGHT JOHN W &	99	LELAND	ROAD	.14	14,500	35,800	50,300
KNOWLES PAUL R & THERESA M	00020	OCEAN STREET		9.30	45,100	70,600	115,700
KNOX JOHN A & LINDA L	00015	KING PHILIP	TRAIL	.72	51,700	98,100	149,800
KOCH RICHARD P & ELIZABETH C	00012	PONDVIEW ROAD		.72	31,400	66,800	98,200
KOCH,ROBERT A & CORRINE E	46	CLEVELAND	STREET	.39	26,000	37,800	63,800
KOMISKE BRUCE K & MELINDA L	00052	NOON HILL AVE		1.40	46,600	132,600	179,200
KOTOSZENKO SANDRA G &		COTTAGE AVENUE		.09	7,200	10,500	17,700
KOTUSZENKO,MICHAEL S ET UX	39	PINE	STREET	.80	30,100	38,800	68,900
KOZAK PAUL G & MARY W	00029	EVERETT STREET		2.03	44,700	32,600	77,300
KOZAK PAUL G & MARY W	24	EVERETT	STREET	2.40	47,200	51,400	98,600
KRESS CHARLES & SUZANNE	00038	MEDWAY	STREET	.91	35,300	67,600	102,900
KRIEG LOUIS E & BARBARA B	3	BRIDIE LANE		.70	33,600	91,900	125,500
KRUEGER ARTHUR W JR &	53	BOARDMAN	STREET	1.09	40,200	72,500	112,700
KULESZA,PETER J & DOROTHY		RIVER	ROAD	.23	15,500		15,500
KUMPF RICHARD E	00019	FREDRICKSON ROAD		1.71	47,600	96,100	143,700
KUPHAL,ROYL & JACQUELINE I	00022	MAIN	STREET	.69	30,600	73,400	104,000
KURT EDWARD &	00012	BREWSTER RD		1.30	46,300	71,400	117,700
				126.23	3,128,900	7,740,200	10,869,100
L & J REALTY TRUST	220	MAIN	STREET	.60	49,000	100,400	149,400
L B J FAMILY TRUST	00038	TURNER STREET		1.29	42,500	83,600	126,100
L J GENTILE & SONS INC	43	MAPLE STREET		1.28	42,200	50,300	92,500
L J GENTILE & SONS INC		MAPLE STREET		6.21	51,200		51,200
L J GENTILE & SONS INC	47	MAPLE STREET		1.27	42,100	78,400	120,500
L J GENTILE & SONS INC	45	MAPLE STREET		1.27	36,000		36,000
LA BAGH JAY E & DONNA	00066	ROCKWOOD ROAD		.75	29,100	88,700	117,800
LABROSSE LUC R & MARTHA	00032	MIRROR LAKE	AVENUE	.17	13,400		13,400
LACIVITA SALVATORE G &	00032	LAFAYETTE LANE		1.26	46,200	137,200	183,400
LACIVITA,ROSE M	109	KING	STREET	9.99	64,300		64,300
LACO ENTERPRISES INC	00209	DEDHAM	STREET	.69	44,700	38,400	83,100
LAGACE EDWARD A	00012	STACEY ROAD		.75	32,200	87,200	119,400
LAND DOROTHY G	00021	VALENTINE DRIVE		1.26	46,200	140,700	186,900
LANE PATRICK J & ANNE P	00004	MOHEGAN	STREET	1.10	42,700	124,900	167,600
LANE THOMAS P & MARY		FRUIT STREET		.34	500		500
LANERGAN JOHN & MARY	00034	MIRROR LAKE	AVENUE	.17	13,400		13,400
LANERGAN JOHN G MARY	15	CEDAR	ROAD	.09	10,900	27,000	37,800
LANERGAN,JOHN E	17	CEDAR	ROAD	.09	10,800	12,800	23,600
LANERGAN,JOHN E & MARY E	00036	MIRROR LAKE	AVENUE	.09	8,500		8,500
LANG HERBERT C & PATRICIA		MYRTLE STREET		6.00	15,300		15,300
LANG MARGARET W		BOARDMAN STREET		9.50	24,200	6,625	17,575
LANG MARGARET W		BOARDMAN STREET		.04	6,400	14,900	21,300
LANG MARGARET W	103	BOARDMAN	STREET	2.00	44,700	136,800	181,500
LANG MARGARET W		BOARDMAN STREET		28.21	81,300	42,425	38,875
LANG WILLIAM A & VINA T	127	BOARDMAN	STREET	.69	30,800	46,200	77,000
LANG,EDWARD J & WINIFRED A	93	MYRTLE	STREET	1.50	43,100	66,700	109,800

NORFOLK, MA

VALUATION OF PROPERTIES LIST — *Continued*

OWNER	ST NO	ST NAME	NAME	LAND AREA	LAND VALUE	BUILDING VALUE	TOTAL VALUE
LANG,HERBERT S PATRICIA		MYRTLE	STREET	9.99	49,400		49,400
LANG,HERBERT C & PATRICIA	112	MYRTLE	STREET	.80	33,200	37,200	70,400
LANGEVIN LEONARD E	00001	MEDWAY BRANCH		.78	32,800	80,200	113,000
LANGLEY CHARLOTTE A		NAUGATUCK	AVENUE	1.70	40,200		40,200
LANGLEY ELDEN D	00008	COWESIT	AVENUE	.77	30,200		30,200
LANGLEY ELDEN D		NAUGATUCK	AVENUE	1.20	38,200		38,200
LANGLEY ELDEN D	00017	NAUGATUCK	AVENUE	.93	33,500		33,500
LANGLEY ELDEN D		NAUGATUCK	AVENUE	.83	31,300		31,300
LANGLEY ELDEN D	23	NOON HILL	AVENUE	.76	29,300		29,300
LANGLEY ELDIN D	10	COWESIT	AVENUE	.85	31,900		31,900
LANGLEY JOHN E & ALICE M	00004	VALENTINE DRIVE		1.49	46,900	103,700	150,600
LANGLEY,ELDEN D		FRUIT	STREET	4.50	11,500		11,500
LANGLEY,ELDEN D	00002	HEMLOCK	LANE	.73	29,200		29,200
LANTEIGNE JOSEPH L & DONNA		NORTH STREET		1.00	31,900		31,900
LARGE ROBERT P & ANN	00011	QUAIL RUN ROAD		.69	36,400	120,700	157,100
LARKIN,ALBERT C & MARGARET	54	MILLER	STREET	.25	22,600	42,800	65,400
LARMEY ROBERT W & W JUDITH	00004	CAMPBELL	STREET	1.80	44,000	43,200	87,200
LAROCHELLE,HENRY & PRISCILLA	7	ALICE	AVENUE	.38	25,500	55,600	81,100
LARSEN PHILIP		LELAND	ROAD	.22	15,100		15,100
LARSEN,BORRE & GLORIA A	4	CLEVELAND	STREET	.74	31,700	44,900	76,600
LARSON PHILIP C	43	LELAND	ROAD	.19	16,000	30,400	46,400
LARSON,CARL W JR & MARY S	21	KING	STREET	.89	35,100	42,200	77,300
LASKY,JOHN V & DORIS M	121	NORTH	STREET	5.00	53,600	34,800	88,400
LATHAM ROBERT A & LORAIN	00016	ROBIN ROAD		.81	39,500	142,400	181,900
LATIMER MARK H & MARILYN	00007	STACEY ROAD		.74	32,000	82,700	114,700
LAUGHLIN JERRY W & CAROL K	00091	ROCKWOOD ROAD		.69	27,900	59,400	87,300
LAVERTU ROBERT S AUDREY	00002	COWESIT AVENUE		.75	34,900	130,000	164,900
LAWLER JOHN S JEAN	00041	NOON HILL AVE		1.28	46,300	117,600	163,900
LAWLER RONALD G S	389	MAIN	STREET	.75	29,000	58,900	85,900
LAWLESS DAVID W & LISA S	00054	GROVE STREET		.78	35,900	77,500	113,400
LAWRY DAVID H & BRENDA J	88	UNION	STREET	1.20	41,300	35,800	77,100
LAWSON,WILBUR L	8	KINGSBURY	ROAD	.23	18,000	42,400	60,400
LAZ,ROBERT L		KINGSBURY	ROAD	.46	19,200		19,200
LAZARUS PAUL & CAROLINE	00012	CHICKADEE DR		1.47	46,800	97,700	144,500
LAZDOWSKY MICHAEL C JR &	11	CLEVELAND	STREET	.83	34,200	52,600	86,800
LEAH CONSTRUCTION INC		PARK	STREET	1.08	33,400		33,400
LEARY JAMES F JR & MARY D		NEEDHAM	STREET	1.90	38,200		38,200
LEARY JAMES F JR & MARY D	41	NEEDHAM	STREET	.69	30,600	60,500	91,100
LEARY JOHN M & SHEILA M	00074	ROCKWOOD	ROAD	.70	28,100	59,700	87,800
LEARY MONICA	4	MEADOWBROOK	WAY	.70	30,900	45,500	76,400
LEAVITT CARL E ETUX	9	HARLOW	AVENUE	.29	23,900	41,900	65,900
LEAVITT JOHN O & ROBERTA	00007	RIVER PATH		.25	18,400	46,000	64,400
LEBLANC ALVIN J	00009	PENNACOOK STREET		.71	29,000		29,000
LEBLANC,ROBERT G & JOAN	70	PRISCILLA	AVENUE	.34	20,100	32,800	52,900
LEED PETER L & DENISE A	00005	POQUANTUCK	AVENUE	.76	35,200	79,600	114,800
LEGGE PAUL A	10	DEAN	STREET	6.73	54,700	18,800	73,500
LEGGE,VERNON F & HELEN M	24	MEDWAY	STREET	1.99	46,000	35,300	81,300
LEIGHTON PAUL A & GUSSIE M	30	UNION	STREET	.69	30,700	56,800	87,500
LEMMLER WAYNE D	12	LITCHFIELD	ROAD	.25	23,100	28,800	51,900
LENIHAN NORMAN J & ISABEL A	00034	TURNER STREET		1.40	42,800	83,600	126,400
LENNON ELAINE M		MEDWAY BRANCH		1.00	39,800	62,800	102,600
LEONARD ROBERT J BARBARA	14	BOARDMAN	STREET	.35	24,700	55,900	80,600
LESAGE STEPHEN E & ELIZABETH	00014	LAKE STREET		.72	28,700	54,500	83,200
LESTER FAMILY TRUST	00010	CHICKADEE DR		.69	33,600	103,500	137,100
LEUTHOLD HELENE P	3	SPRING	STREET	.42	26,700	50,400	77,100
LEVERONE,ALBERT A & IRENE	4	SPRING	STREET	.36	25,200	61,700	86,900
LEVIS RICHARD T & DIANNE R	00004	MASSACHUSETT AVE		.69	33,600	126,900	160,500
LEVREALT ROBERT P	3	FERNDALE	AVENUE	.69	30,600	54,900	85,500
LEVYA JESSIE J	00131	SEEKONK	STREET	1.23	41,300	28,200	70,900
LEWIN,ERIC R & CAROL J	4	FERNDALE	AVENUE	.74	31,900	63,000	94,900
LEWIS DAVID F & CONSTANCE P	61	PRISCILLA AVENUE		.75	26,200	50,000	76,200
LEWIS IRA & FLORENCE K		FOREST GROVE	AVENUE	.01	1,300		1,300
LIBERATORE ALFRED R ETUX	7	SPRING	STREET	.41	26,300	57,400	83,700
LINCOLN ROBERT G & LESLIE	00093	NORTH STREET		.18	19,600	68,700	88,300
LIND DAVID	00267	DEDHAM ST		1.06	55,200	145,900	201,100
LIND,ERNEST V & ESTHER M	157	NORTH	STREET	77.77	209,500	51,900	261,400
LINZ EDWARD P & MARY ANNE	00009	SPARROW ROAD		.76	35,200	102,200	137,400
LITTLE JOHN M & BARBARA M	00005	CHURCHILL ROAD		1.26	46,300	106,600	152,900
LLOYD ROBERT P & LEAH B	00030	ROBIN ROAD		1.01	44,400	125,400	169,800
LOCKE WILLIAM H & LAURA R	45	MIRROR LAKE	AVENUE	.07	7,800	28,400	36,200
LODGE THOMAS S & MARY M	26	PRISCILLA	AVENUE	.58	23,900	50,900	74,800
LONG,MELVIN C & ELIZABETH M	7	MALCOLM	STREET	.40	26,200	51,700	77,900
LONGOBARDI DOMENIC & JUDITH	370	MAIN	STREET	40.00	166,600	82,100	248,700
LONGOBARDI DOMENIC F ETUX	372	MAIN	STREET	1.00	27,000	28,700	55,700
LONGOBARDI DOMENIC TRUSTEE		HANOVER STREET		1.00	31,900		31,800
LONGOBARDI DOMENIC TRUSTEE		HANOVER STREET		1.01	32,600		32,600
LONGVIEW REALTY TRUST		MAIN	STREET	.31	18,500		18,500
LONGVIEW REALTY TRUST	368	MAIN	STREET	3.30	11,400	7,700	19,100
LONGVIEW REALTY TRUST		MAIN STREET		14.89	65,700		65,700
LONGVIEW REALTY TRUST		MAIN STREET		9.70	24,700		24,700
LOPES CAROL A	105	SEEKONK	STREET	4.60	34,900	65,700	100,600
LORING CONST CORP	00027	NOON HILL AVE		1.27	46,300	6,700	53,000
LORING CONST CORP	00030	NOON HILL AVE		1.29	39,200		39,200
LORING CONST CORP	00036	NOON HILL AVE		1.61	47,300	8,600	55,900
LORING CONSTRUCTION COMPANY	00045	NOON HILL AVE		1.46	39,700		39,700
LORING CONSTRUCTION CORP	00048	NOON HILL AVE		1.27	46,300	6,700	53,000
LORING CONSTRUCTION CORP	00043	NOON HILL AVE		1.60	40,100		40,100
LORING CONSTRUCTION CORP	00044	NOON HILL AVE		1.26	39,100		39,100
LORING CONSTRUCTION CORP	170	SEEKONK	ST	1.26	36,300		36,300
LORING NELSON G &	5	STOP RIVER ROAD		1.35	39,300		39,300
LORING NELSON G &	8	STOP RIVER ROAD		1.39	39,700		39,700
LORING NELSON G &		SEEKONK	STREET	87.26	294,300		294,300
LORING NELSON G &	7	STOP RIVER ROAD		1.26	39,100		39,100
LORING NELSON G &	4	STOP RIVER ROAD		1.28	39,100		39,100
LORING NELSON G &	6	STOP RIVER ROAD		1.40	39,400		39,400
LORING NELSON G &	3	STOP RIVER ROAD		1.27	39,100		39,100
LORUSSO ANTHONY	00101	MAIN STREET		1.60	39,500	76,500	116,000
LORUSSO BROS INC	00014	BARNSTABLE RD		.69	33,600	116,000	149,600
LORUSSO BROTHERS		MAIN ST		1.56	33,900		33,900
LORUSSO BROTHERS INC	00014	WELLFLEET DR		.79	35,900	95,100	131,000

NORFOLK, MA

VALUATION OF PROPERTIES LIST -- *Continued*

OWNER	ST NO	ST NAME	NAME	LAND AREA	LAND VALUE	BUILDING VALUE	TOTAL VALUE
CORUSSO CARMINE JR	00040	BARNSTABLE RD		1.08	36,200		36,20
CORUSSO CARMINE JR	00006	SAGAMORE RD		3.32	44,000		44,00
CORUSSO JOSEPH J	00090	POND STREET		7.07	159,500		159,50
CORUSSO JOSEPH J		OFF DEDHAM STREET		18.38	31,200		31,20
CORUSSO MARY E	00074	POND STREET		1.00	28,800		28,80
CORUSSO,CARMINE & CONCETTA		MAIN	STREE	2.80	129,700		129,70
CORUSSO,CARMINE & CONCETTA M	99	MAIN	STREET	5.70	52,500	170,200	222,70
COWNDES ROBERT P ETAL	31	STANHOPE DR		3.99	51,800	112,100	163,90
CUCAS MRAC S	96	KING STREET		.79	33,000	103,900	136,90
CUKE JOSEPH C & KATHLEEN	00003	ROB-WHITE LANE		.77	38,400	138,300	176,70
CUKENS MARK & KRISTEN	7	SWEETLAND FARM ROAD		.92	35,500	37,100	72,60
CUKENS,DAVID E & PATRICIA L	0037A	GROVE	STREET	1.10	43,100	55,000	98,10
CUKENSPHILIP D & BRENDA J	20	CLEVELAND	STREET	.99	37,100	42,500	79,60
CUKOWICZ FRANKLIN D	00115	MYRTLE STREET		1.06	38,800	53,300	92,10
CUPPER DANIEL J &	72	KING	STREET	.92	35,800	85,300	121,10
CUPO WILLIAM	72	MIRROR LAKE	AVENUE	.27	18,700	28,200	46,90
CUPO WILLIAM	70	MIRROR LAKE	AVENUE	.64	24,600	54,900	79,50
CUSZCZ BARRY G	6	DEAN	STREET	1.09	35,600	38,000	73,60
CUTRY ROGER P & SHIRLEY L	00025	FREEDOM TRAIL		1.26	46,200	119,500	165,70
CUTTAZI REALTY TRUST		MEDWAY	STREET	32.09	123,200		123,20
DAX ROBERT A & MARIE C	00002	HOOVER ROAD		.70	33,400	100,400	133,80
DINCH DENNIS A &	00046	PINE STREET		1.28	38,600	49,300	87,90
DINCH JEFFREY R & JUDITH	115	BOARDMAN	STREET	2.30	45,500	50,600	96,10
DINCH,WILLIAM E	43	EVERETT	STREET	2.00	45,000	34,200	79,20
DINN CHRISTOPHER L & MARGARET	6	BRIDLE LANE		.69	33,900	106,700	140,60
DINN EDITH A	00018	RIVER ROAD		.39	21,100	24,600	45,70
DIONS EDWARD L & KATHLEEN WE	00002	DIAMOND STREET		4.66	50,600	151,000	201,60
DIONS MARTIN K JR & MARILYN	00011	LANTERN LANE		2.01	48,500	111,200	159,70
DIONS THOMAS A & FAY E	35	NORTH	STREET	1.80	40,100	31,800	71,90
				521.04	6,171,000	6,998,547	13,169,54
H O N FAMILY TRUST	64	LELAND	ROAD	.35	20,300	43,800	64,10
H O N FAMILY TRUST		LELAND	ROAD	.25	18,400	1,100	19,50
H O N FAMILY TRUST	62	LELAND	ROAD	.24	13,800	100	13,90
H O TRUST		MIRROR LAKE	AVENUE	3.90	34,500		34,50
H O TRUST	9	CEDAR	ROAD	2.80	34,300		34,30
H R KEEFE INC	00036	MEDWAY STREET		.69	30,600	6,700	37,30
HARLE RICHARD W & ELLEN A	39	STANHOPE DR		1.37	46,500	111,700	158,20
HAC PHERSON LENA R	00182	NORTH	STREET	.71	31,200	61,100	92,30
HAC-PHERSON PHILIP J &	00056	GROVE STREET		.69	33,700	83,000	116,70
HACALONE JOHN L &	00016	BARNSTABLE RD		.69	33,600	100,900	134,50
HACDONALD JAMES D & PAULINE	00029	NORTH STREET		.66	27,700	51,200	78,90
HACDONALD JOHN J &	00071	GROVE ST		.7[illegible]	34,700	96,900	131,60
HACDONALD MARK D & DEBRA B	00079	POND STREET		.6[illegible]	36,400	65,600	102,00
HACDONALD MITCHELL JR	00054	EVERETT STREET		.70	31,000	54,700	85,70
HACDONALD,ROBERT L & LINDA R	97	LELAND	ROAD	.29	19,000	51,800	70,80
HACDONELL DENNIS A & DIANE D	00008	HANGATUCK	AVENUE	.70	33,400	149,400	182,80
HACKENNEY LAWRENCE JR ETUX	52	POND ST		3.22	44,400	56,300	100,70
HACKENZIE JOHN C &	00024	MAIN	STREET	.69	30,600	71,200	101,80
HACKEY CHRISTOPHER P & MARCIA	00012	CHESTNUT ROAD		.31	19,500	25,000	44,50
HACKEY,ALAN A & SHIRLEY A	46	NEEDHAM	STREET	2.00	44,600	58,500	103,10
HACKEY,ALBERT S JR ET UX	37	BOARDMAN	STREET	1.99	40,700	40,400	81,10
HACKEY,DAVID G	31	LELAND	ROAD	.62	30,600	85,700	116,30
HACKIE THOMAS H & ANNE M	40	THRYER	STREET	7.92	64,100	46,000	110,10
HACKIE,ROBERT D & RUTH L	45	PINE	STREET	.69	28,100	60,700	88,80
HACKINNON JOHN E & SUSAN M	00005	BARRELL PLACE		1.00	41,100	144,900	186,00
HACKINNON MALCOLM Y & PATRICIA	00017	ROBIN ROAD		.81	31,200	134,600	165,80
HACPHEE ANNIE T	00104	RIVER ROAD		.57	23,700	30,200	53,90
HACROPOULOS WILLIAM ETUX	00003	STACEY ROAD		.69	30,600	62,700	93,30
HAGNO VINCENT J &	11	OLD COACH	ROAD	.70	30,800	59,500	90,30
HAGNUSSEN KRIS & DORIS	10	LITCHFIELD AVE		.12	17,200	44,000	61,20
HAGNUSSEN KRIS & DORIS		LITCHFIELD AVE		.11	11,600		11,60
HAHONEY EDWARD J & ANNE L	00023	UNION STREET		1.00	33,600	54,100	87,70
HAHONEY JOHN T III	00010	OLD MILL ROAD		1.70	47,500	6,700	54,20
HAJKUT OLYA J	53	MILLER	STREET	2.40	45,800	53,400	99,20
HAJORS ROBERT C & MARY E	00001	BUSH POND ROAD		.70	33,800	111,000	144,90
HALAMEY PATRICIA A	00002	SENECA ST		.72	34,200	110,300	144,50
HALIAKAL RAPHAEL & TESSY	00001	RIDGEFIELD ROAD		.55	28,900	69,400	98,30
HANDELL,ARTHUR B & RHODA L	4	KING	STREET	1.29	42,500	70,000	112,50
HANDONI CONST CO INC	00091	UNION STREET		8.00	51,500		51,50
HANDONI CONST CO INC	00093	UNION STREET		7.64	50,700		50,70
HANDONI CONST CO INC	00089	UNION STREET		8.02	51,500		51,50
HANDONI,GEO J & PATRICIA A	23	LAKE SHORE	DRIVE	.37	20,800	71,400	92,20
HANDONI,GEORGE J & PATRICIA		LAKESHORE	DRIVE	.64	21,000		21,00
HANDONI,GEORGE J ET UX		DONALD	ROAD	.35	17,400		17,40
HANEIKIS,DANIEL J	59	FRUIT	STREET	1.70	43,700	5,900	49,60
HANN,DAVID E JR		SEEKONK	STREET	9.75	62,300		62,30
HANN,JESSE & MARION E	192	NORTH	STREET	.31	23,900	20,200	44,10
HANY,JESSE & MARION E	00005	ASH	ROAD	.05	5,500		5,50
HANNES BRENDA	00089	KING STREET		.73	31,300	88,700	120,00
HANJS,CHARLES L & ELIZABETH	44	BOARDMAN	STREET	1.00	31,500	69,300	100,80
HAPLE PARK CORP	00003	BERKSHIRE STREET		.86	29,500		29,50
HAPLE PARK CORP	00020	BERKSHIRE STREET		.86	29,300		29,30
HAPLE PARK CORP	00005	BERKSHIRE STREET		.84	29,000		29,00
HAPLE PARK CORP	00005	HAMPTON ROAD		.72	27,000		27,00
HAPLE PARK CORP	00007	BERKSHIRE STREET		.87	29,600		29,60
HAPLE PARK CORP	00022	BERKSHIRE ST		.77	27,900		27,90
HAPLE PARK CORP	00001	ESSEX STREET		.69	26,300		26,30
HAPLE PARK CORP	00008	ESSEX STREET		.69	25,100		26,10
HAPLE PARK CORP	00010	ESSEX STREET		.70	26,400		26,40
HAPLE PARK CORP	00011	BERKSHIRE STREET		.81	28,600		28,60
HAPLE PARK CORP	00025	BERKSHIRE STREET		.92	30,400		30,40
HAPLE PARK CORP	00019	BERKSHIRE STREET		.88	29,600		29,60
HAPLE PARK CORP	00015	BERKSHIRE STREET		.92	30,600		30,60
HAPLE PARK CORP	00008	BERKSHIRE STREET		.76	27,500		27,50
HAPLE PARK CORP	00006	BERKSHIRE STREET		.82	28,500		28,50
HAPLE PARK CORP	00018	BERKSHIRE STREET		.86	29,300		29,30
HAPLE PARK CORP	00005	ESSEX STREET		.78	27,800		27,80
HAPLE PARK CORP	00014	BERKSHIRE STREET		.74	27,200		27,20

NORFOLK, MA

VALUATION OF PROPERTIES LIST — *Continued*

OWNER	ST NO	ST NAME	NAME	LAND AREA	LAND VALUE	BUILDING VALUE	TOTAL VALUE
MAPLE PARK CORP	00001	ESSEX	STREET	.74	27,300		27,300
MAPLE PARK CORP	00012	BERKSHIRE	STREET	.90	30,200		30,200
MAPLE PARK CORP	00027	BERKSHIRE	STREET	.75	27,600		27,600
MAPLE PARK CORP	00016	BERKSHIRE	STREET	.74	27,200		27,200
MAPLE PARK CORP	00024	BERKSHIRE	STREET	.70	26,100		26,100
MAPLE PARK CORP	00004	BERKSHIRE	STREET	1.05	32,500		32,500
MAPLE PARK CORP	00004	ESSEX	STREET	.88	29,800		29,800
MAPLE PARK CORP	00003	HAMPTON	ROAD	.69	26,100		26,100
MAPLE PARK CORP	00006	HAMPTON	ROAD	.88	29,700		29,700
MAPLE PARK CORP	00002	BERKSHIRE	STREET	.69	26,100		26,100
MAPLE PARK CORP	00006	ESSEX	STREET	.75	27,300		27,300
MAPLE PARK CORP	00017	BERKSHIRE	STREET	.81	28,600		28,600
MAPLE PARK CORP	00004	HAMPTON	ROAD	.91	30,300		30,300
MAPLE PARK CORP	00009	BERKSHIRE	STREET	.76	27,800		27,800
MAPLE PARK CORP	00010	BERKSHIRE	STREET	.77	27,800		27,800
MARCARELLI LOUIS ETUX	19	NOON HILL	AVENUE	1.00	40,700	118,300	159,000
MARCIONNETTE,NATHANIEL S A	8	SPRING	STREET	.38	25,600	47,500	73,200
MARGUERITE DAVID	1	SWEETLAND FARM	RD	1.43	33,500		33,500
MARGUERITE DENNIS F		BOARDMAN	STREET	16.13	80,900		80,900
MARKS,ALBERT S ELEANOR		MIRROR LAKE	AVENUE	.46	19,200		19,200
MARRAZZO JOHN G	16	LITCHFIELD	AVENUE	.27	23,400	49,700	73,100
MARSHALL ARTHUR H		STANLEY	AVENUE	.90	24,600		24,600
MARSHALL ARTHUR H	10	MARLOW	AVENUE	.31	14,700	24,700	39,400
MARSHALL ROBERT R & KATHRIN	00006	CHURCHILL	ROAD	1.32	46,400	103,400	149,800
MARSZALKOWSKI S & FRANCES		RIVER	ROAD	.16	500	500	
MARSZALKOWSKI S & FRANCES		LELAND	ROAD	2.20	6,600	6,300	300
MARSZALKOWSKI STEVE		PRISCILLA	AVENUE	3.40	8,700		8,700
MARSZALKOWSKI STEVE		RIVER	ROAD	168.00	504,000	486,900	17,100
MARSZALKOWSKI STEVE		PRISCILLA	AVENUE	.33	17,000		17,000
MARSZALKOWSKI STEVE		RIVER	ROAD	.18	500		500
MARSZALKOWSKI STEVE		PRISCILLA	AVENUE	.58	20,400		20,400
MARSZALKOWSKI STEVE		DONALD	ROAD	.36	17,500		17,500
MARSZALKOWSKI STEVE		RIVER	ROAD	7.10	21,300	21,100	200
MARSZALKOWSKI STEVE		DONALD	ROAD	1.00	26,100		26,100
MARSZALKOWSKI STEVE		PRISCILLA	AVE	.88	24,300		24,300
MARSZALKOWSKI STEVE		LAKE SHORE	DRIVE	.17	13,400		13,400
MARSZALKOWSKI STEVE		MYRTLE	STREET	15.22	45,700	45,300	400
MARSZALKOWSKI STEVE A		MYRTLE	STREET	3.40	10,200	9,900	300
MARSZALKOWSKI,STEVE A		RIVER	ROAD	4.70	14,100	14,000	100
MARTIN JAMES A III	3	NEEDHAM	STREET	2.39	39,000		39,000
MARTIN ROBERT S ELIZABETH	00004	TRURO	ROAD	.95	39,800	97,900	137,700
MARTIN ROGER W	00009	NEEDHAM	STREET	2.50	47,000	67,100	114,100
MARTIN THOMAS P & MARCIA L	42	EVERETT	STREET	.78	32,500	45,200	77,700
MARTIN,ELMER W & ELLA E	18	OLD POPULATC		.18	18,000	22,400	40,400
MARTIN,ETHEL M	1	NEEDHAM	STREET	1.06	40,300	21,300	61,300
MARTIN,JAMES	11	NEEDHAM	STREET	2.00	47,800	55,000	102,800
MARTIN,JOHN B & NANCY L	14	KING PHILIP	TRAIL	.69	33,600	76,000	109,600
MARTINEAU,CLEMENCE E	47	LELAND	ROAD	.23	18,000	40,400	58,400
MARTUCCI ROBERT J & SUSAN M	20	VILLAGE	GREEN	.30	38,400	112,900	151,300
MARTUCCI,ANTHONY G PHYLLIS	25	CLEVELAND	STREET	18.99	88,700	37,200	125,900
MARZULLO GUY A	4	NORFOLK	AVENUE	.18	14,400	44,200	58,600
MASS AUDUBON SOCIETY	00093	NORTH	STREET	47.70	196,400		196,400
MASS AUDUBON SOCIETY	108	NORTH	STREET	1.20	41,400	160,400	201,800
MASS AUDUBON SOCIETY		NORTH	STREET	16.00	80,500		80,500
MASS AUDUBON SOCIETY INC		OFF NORTH	STREET	36.00	91,900		91,900
MASS BAY TRANS AUTHORITY				.78	2,000		2,000
MASS BAY TRANS AUTHORITY		CARLSON	CIRCLE	1.21	57,600	6,000	63,600
MASS BAY TRANS AUTHORITY				2.20	5,600		5,600
MASS BAY TRANS AUTHORITY		OFF MAIN	STREET	.26	700		700
MASS BAY TRANSP AUTHORITY				.20	15,900		15,900
MASS BAY TRANSP AUTHORITY				.53	1,400		1,400
MASS BAY TRANSP AUTHORITY				.50	1,300		1,300
MASS BAY TRANSP AUTHORITY				.37	900		900
MASTERSON C & CHERYL	2	BIRCH	ROAD	.19	12,300	37,600	49,900
MASTERSON CHRISTOPHER		BIRCH	ROAD	.22	15,100		15,100
MASTERSON JOHN G & SUSAN	1	TRURO	RD	.78	32,600	83,400	116,000
MASTY KENNETH J & MARY JANE	00049	PARK	STREET	.77	32,700	65,200	97,900
MATHIS SCOTT	83	NORTH	STREET	.18	19,800	51,600	71,400
MATTE STEPHEN R & NANCY A	123	BOARDMAN	STREET	2.10	44,900	52,500	97,400
MATTHEWS SAMUEL J ET UX	25	VILLAGE	GREEN	.69	33,700	112,800	146,500
MATTHYS LEON T & ELIZABETH K	00011	KING PHILIP	TRAIL	1.10	64,700	104,500	169,200
MATTO RANDALL D & WENDY L	53	NORTH	STREET	1.01	34,300	77,300	111,600
MATTSON,PAUL DAVID	125	BOARDMAN	STREET	2.00	44,900	49,400	94,300
MATULEWICZ ALEXANDER ET UX	17	CHICKADEE	DR	1.18	37,400		37,400
MATULEWICZ ALEXANDER ET UX	19	CHICKADEE	RD	1.37	39,200		39,200
MATULEWICZ ALEXANDER ET UX	20	CHICKADEE	DR	1.15	40,500		40,500
MATULEWICZ ALEXANDER ET UX	19	CHICKADEE	DR	.76	32,500		32,500
MATULEWICZ ALEXANDER ET UX	34	RIDGE	RD	.96	33,900		33,900
MATULEWICZ ALEXANDER ET UX	36	RIDGE	RD	1.05	35,600		35,600
MATULEWICZ ALEXANDER ET UX	29	RIDGE	RD	.73	29,400		29,400
MATULEWICZ,ALEXANDER ET UX	32	RIDGE	RD	.69	28,700		28,700
MAUHS,BARBARA	36	FREDRICKSON	ROAD	30.24	109,600	73,200	182,800
MAURITZ,FRANCIS & VIRGINIA	80	BOARDMAN	STREET	.99	37,900	34,300	71,300
MAXON PETER G & JOAN F	8	NORWELL	STREET	.38	25,700	55,300	81,000
MAYER LAWRENCE H & CAROLE S	46	MAIN	STREET	.81	34,300	94,100	128,400
MC AVOY JOHN P & GRACE	100	BOARDMAN	STREET	1.29	42,500	52,900	95,400
MC CARTHY DAVID H &	00199	NORTH	STREET	.50	29,400	34,100	63,500
MC CARTHY KEVIN	00002	SHEARS	STREET	.62	29,800	59,900	89,700
MC CRACKEN JOHN H & ERNESTINE	8	LAKE	PATH	.11	17,600	1,300	18,900
MC DONOUGH GLYN A & FRANCIS	12	CLEVELAND	STREET	2.00	39,700		39,700
MC HUGH JOHN F & ELIZABETH	00018	VALENTINE	DR	1.29	46,300	104,800	151,100
MC LACHLAN GORDON D & NANCY	00020	WELLFLEET	DR	1.02	40,900	95,400	136,300
MCAVOY JOHN P & GRACE	00011	FREDRICKSON	ROAD	1.76	47,700	115,500	163,200
MCBRIEN M K & THERESA M	83	ASH	ROAD	.29	20,000		20,000
MCCARTHY THOMAS F & JAYME	00017	PHILIP	STREET	.69	30,600	78,300	108,900
MCCARTHY,PETER		GROVE	STREET	2.55	49,300	53,700	103,000
MCCLURE,LAURA & DORA E	26	GROVE	STREET	14.99	85,300		85,300
MCCORMACK RICHARD P & PAT V	00007	ROCKWOOD	ROAD	.13	7,800	29,800	37,600
MCCORMICK EDWARD J III &	00249	CANTON LAKE		1.35	46,500	109,500	156,000
		MAIN	STREET	1.20	37,600	78,000	115,600

NORFOLK, MA

VALUATION OF PROPERTIES LIST — *Continued*

OWNER	ST NO	ST NAME	NAME	LAND AREA	LAND VALUE	BUILDING VALUE	TOTAL VALUE
MCCORMICK JAMES E & VIRGINIA	00012	OLD MILL ROAD		2.40	49,800	89,700	139,300
MCCORMICK JAMES E ETUX	42	MIRROR LAKE	AVENUE	.15	15,000	44,800	59,800
MCCORMICK JAMES E ETUX		MIRROR LAKE	AVENUE	.15	12,600		12,600
MCCRACKEN,JOHN & ERNESTINE	71	CLEVELAND	STREET	15.00	85,300	50,200	135,500
MCDARGH RALPH C JR &	00010	STACEY ROAD		.77	32,400	88,500	120,900
MCDAVITT FRANCIS P JR &		EVERETT STREET		.67	26,000		26,000
MCDERMOTT PETER F & MAUREEN	00047	PARK STREET		.73	31,400	70,300	101,700
MCDONALD JOHN P & ANNE M	4	BRIDIE LANE		.69	33,600	95,100	128,700
MCDONALD SHARON COAKLEY	00008	POCUMTUCK	AVENUE	.78	35,400	105,700	141,100
MCDONALD,STEPHEN E & CAROL	00054	BOARDMAN	STREET	.99	37,100	46,500	83,600
MCDONNELL JAMES F & JUDITH	21	VILLAGE	GREEN	.69	33,700	115,400	149,100
MCELWEE DAVID G & DIANE	00152	SEEKONK STREET		1.26	42,400	74,900	117,300
MCELWEE MEAD D	00071	POND STREET		1.01	40,000		40,000
MCFARLAND GARY G	17	CLEVELAND	STREET	.57	29,300	47,300	76,600
MCFEELY JOHN J & JACQUELYN A	00010	CHICAMABUT AVENUE		.72	34,000	128,900	162,900
MCGANN PAUL A & PAULA J	11	WAPE	DRIVE	.24	22,300	43,500	65,800
MCGILVRAY WILLIAM J &	00035	NORTH ROAD		.91	41,500	185,200	226,700
MCGINNIS DAVID A &	10	BROOKSIDE	LN	2.25	49,200	7,000	56,200
MCGONAGLE JOHN J JR &	00016	WELLFLEET DR		.80	36,100	102,800	138,900
MCGORRILL H WAKEFIELD &	22	VILLAGE	GREEN	.71	34,000	104,300	138,300
MCGOWAN TERRENCE E & COLLEEN	7	BRIDIE LANE		.69	33,600	102,400	136,000
MCHUGH-LIKE EXCHANGE TR	00027	VALLEY STREET		.80	26,800		26,800
MCHUGH-LIKE EXCHANGE TR	00025	VALLEY STREET		1.86	56,800		56,800
MCHUGH-LIKE EXCHANGE TR	9	VALLEY	STREET	12.53	69,700		69,700
MCINNIS JAMES & EILEEN	00008	QUAIL RUN ROAD		.71	36,500	120,900	157,500
MCKNIGHT,GEORGE W & JANE B		SEEKONK	STREET	.02	2,800		2,800
MCLAREN JANET M	22	OLD POPULATC		.12	15,100	19,400	34,500
MCLAUGHLIN MARGARET F		CRESSON	AVENUE	.19	13,800		13,800
MCLAUGHLIN JOHN E & MILDRED	56	CLEVELAND	STREET	.74	31,700	39,300	71,000
MCMACKIN HUGH J III &	17	VILLAGE	GREEN	.70	33,400	107,900	141,300
MCMULLEN GENE M	80	RIVER	ROAD	.90	29,100	34,000	63,100
MCNULTY G PAUL ETUX	00010	OVERLEA ROAD		.83	33,900	65,200	99,100
MCPHERSON FRANCIS & STELLA	123	SEEKONK	STREET	8.05	57,600	36,200	93,800
MCQUILLAN JOHN & ROSEMARIE B	00011	BUSH POND ROAD		1.26	46,200	108,400	154,600
MCWILLIAMS STEPHEN A	00255	MAIN STREET		1.05	34,800	77,700	112,500
MEAD ANDREW E & DEIDRE K		HUNTER	AVENUE	.17	13,400		13,400
MEAD ANDREW E & DEIDRHEK	16	HUNTER	AVENUE	.35	20,300	46,800	67,100
MEAD,JOHN W & GLADYS	96	MAIN	STREET	1.00	30,500	25,300	55,800
MEDA FRED J JR & ROBINA	00064	GROVE STREET		.72	34,200	132,700	166,900
MEDA,FRED J	33	LELAND	ROAD	.23	18,000	36,000	54,000
MEDA,FRED J ET AL		LELAND	ROAD	.17	13,400		13,400
MEDEIROS PAUL E & DONNA L	00011	CHICKADEE DR		1.18	43,100	97,600	141,700
MEDFIELD TIMBERLANE CONST	23	MEDWAY BRANCH		.69	,600	33,000	63,600
MEDFIELD TIMBERLINE CONST CO	00128	BOARDMAN ST		1.29	,400		36,400
MEDFIELD TIMBERLINE CONST CO	00126	BOARDMAN ST		1.05	32,500		32,500
MEDFIELD TIMBERLINE CONST CO	00124	BOARDMAN ST		1.29	36,400		36,400
MEDWAY REALTY TR	92	MYRTLE STREET		1.22	35,600		35,600
MEDWAY REALTY TR	101	MEDWAY STREET		1.71	37,700		37,700
MEDWAY REALTY TR	97	MEDWAY STREET		1.76	37,800		37,800
MEDWAY REALTY TR	99	MEDWAY STREET		1.78	37,900		37,900
MEDWAY REALTY TR	95	MEDWAY STREET		1.76	37,800		37,800
MEDWAY REALTY TR	105	MEDWAY STREET		1.12	34,300		34,300
MEDWAY REALTY TR	103	MEDWAY STREET		1.16	34,800		34,800
MEDWAY REALTY TR	94	MYRTLE STREET		1.03	32,500		32,500
MELSON CLIFFORD A & ELIZ A		MILLER ST		8.94	17,700		17,700
MENFI JOSEPH &	61	RIVER	ROAD	8.50	187,400	174,912	362,310
MERRILL GEORGE D JR ETUX	4	COUNTRY SQUIRE	DR	1.44	46,700	93,900	140,600
MERTZ,MELVIN M & GENEVIEVE A	1	HEMLOCK	LANE	.92	39,100	103,000	142,100
MERMAND KATHEEN E	2	ALICE	AVENUE	.32	24,100	53,700	77,800
MEYER HELMET F & MARGARET	00083	MEDWAY STREET		1.79	34,700	48,900	83,600
MEZZETTI ELIZABETH A	00055	PARK STREET		.77	25,900	48,300	74,200
MICHEL ALBERTS & PATRICIA	00007	QUAIL RUN ROAD		1.07	45,700	155,500	201,200
MILES STEVEN P & LINDA T	00005	SPARROW ROAD		1.95	48,300	110,300	158,600
MILLER DANIEL WILLIAM	00022	VALENTINE DRIVE		1.28	46,300	144,700	191,000
MILLER JEROME D & NELDA	00004	TIMBERLINE DR		.92	39,000	99,100	138,100
MILLER RAND F & JOYCE M	00005	TIMBERLINE DR		.77	35,800	98,200	134,000
MILLER RICHARD P & KAREN A	00061	GROVE ST		2.31	49,400	77,700	127,100
MILLER STEPHEN S		EVERETT	STREET	.69	30,800	71,700	102,500
MILLER,DREW C & SANDRA R	19	SPRING	STREET	.34	24,800	46,700	71,500
MILLIGAN MARK A & KAREN ANN	00044	KING STREET		2.99	46,000	79,100	125,100
MILLS,ROBERT J & MARGA M	55	PRISCILLA	AVENUE	.83	24,400	39,300	63,700
MIRTSCHING ALTA K	00035	STANHOPE DRIVE		.76	30,000		30,000
MIRTSCHING LEONARD C	33	STANHOPE DR		6.28	61,300	114,500	175,800
MITCHELL RICHARD	00271	DEDHAM ST		1.49	29,700		29,700
MITCHELL RICHARD H &	00273	DEDHAM ST		1.44	24,200		24,200
MITCHELL RICHARD H &	00275	DEDHAM ST		1.32	12,600		12,600
MITCHELL RICHARD H & LINDA	00269	DEDHAM ST		1.26	57,300	179,500	236,800
MITCHELL,JOSEPH & ELIZABETH	00004	HEMLOCK	LANE	.94	39,500	97,200	136,700
MITCHELL,JOSEPH G	00006	HEMLOCK	LANE	.69	28,500		28,500
MOINARCIK ROBERT L ETUX	00004	PONDVIEW ROAD		.70	30,900	58,500	89,400
MOECKEL,MARTIN R & N P	54	ROCKWOOD	ROAD	1.49	40,000	56,400	96,400
MOFFATT,JOHN & MAE	00008	LAKE SHORE DRIVE		.98	45,600	32,700	78,300
MOINEAU EDWARD J	25	MOON HILL	AVENUE	.77	35,500	129,600	165,100
MOLINO GARY A & DENISE J	00054	MEDWAY STREET		.69	30,900	79,800	110,400
MOLLMAN LEWIS J & VENITA K	00009	LANTERN LANE		1.27	46,500	114,700	161,200
MOLLOY MATTHEW F &	2	TRURO RD		.78	32,800	89,300	122,100
MOLLOY MATTHEW F &		CRESSON	STREET	.23	15,400		15,400
MOLLOY VINCENT A & DOROTHY A	00054	CLEVELAND STREET		.69	30,600	45,700	76,300
MOLLOY,JOHN JOSEPH	156	NORTH	STREET	.75	31,900	49,600	81,500
MOLLOY,MATHEW F & MARGARITA	53	PRISCILLA	AVENUE	.23	18,000	43,500	61,500
MONAGHAN KEVIN J	00128	SEEKONK STREET		4.39	51,800	75,400	127,200
MONAHAN EDWARD J &	1	LAFAYETTE	LANE	.71	31,200	53,200	84,400
MONGEAU,RAYMOND J & THERESA	1	MASCONOMET	AVENUE	.74	34,600	98,100	132,700
MOORE CHARLES E & ALICE D	00079	ROCKWOOD	ROAD	.69	23,700		23,700
MOORE DONGLAS E		PRISCILLA	AVENUE	.17	13,300		13,300
MOORE RICHARD H &	88	KING STREET		.71	31,200	100,300	131,500
MOORE WILLIAM P & MILDRED P		PRISCILLA	AVENUE	.20	14,400		14,400
MOORE WILLIAM P MILDRED P		LAKE SHORE	DRIVE	.32	16,800		16,800
MOORE WILLIAM P MILDRED P	85	PRISCILLA	AVENUE	.41	21,700	25,800	47,500
MOORE,CHARLES E & ALICE D	73	ROCKWOOD	ROAD	3.99	52,400	37,000	89,400

NORFOLK, MA

VALUATION OF PROPERTIES LIST — *Continued*

OWNER	ST NO	ST NAME	NAME	LAND AREA	LAND VALUE	BUILDING VALUE	TOTAL VALUE
MOORE,DONALD C		LAKE PATH	DRIVE	.13	11,900		11,900
MOORE,HANNAH H	6	OLD POPULATC		.14	14,500	31,600	46,100
MOORE,HANNAH H		OLD POPULATI		.50	17,300		17,300
MOORE,SADIE A	152	NORTH	STREET	.60	29,300	17,400	46,700
MORAN PAUL T & DOROTHY A	21	SWEETLAND FARM	ROAD	.70	30,900	81,400	112,300
MORAN PHILIP D ETUX	57	PINE	STREET	.71	28,300	59,300	87,600
MORDINI BROS TRUST	00026	NOON HILL AVE		1.37	39,400		39,400
MORDINI BROTHERS TRUST	00011	DAY STREET		1.26	39,100		39,100
MORGAN,GERTRUDE I		MEDWAY	STREET	.99	31,500		31,500
MORELAND J SCOTT & THERESA A	9	ROBIN ROAD		.70	36,600	110,300	146,900
MORES HERBERT M & MAUREEN D	00007	PONDVIEW ROAD		.95	36,600	78,800	115,400
MORLANDO SALVATORE J	00059	GROVE ST		4.21	55,100	80,900	136,000
MORRIS CLAYTON J II & JANE P	00033	NOON HILL AVE		1.26	46,200	147,300	193,500
MORRIS EDWARD C	00035	TUCKER ROAD		1.07	38,700	57,500	96,200
MORRIS ELLEN M ETAL		KINGSBURY	ROAD	.48	19,300		19,300
MORRISON JOSEPH H & MARGARET	119	SEEKONK STREET		1.76	43,900	47,900	91,800
MORRISS PAUL G S	7	HANOVER	STREET	.45	27,300	33,000	60,300
MORRISS,HARRY L JR & ANN	00047	NORTH	STREET	.80	30,000	44,500	74,500
MORRISSEY WILLIAM P ETUX	330	MAIN	STREET	1.00	34,000	36,600	70,600
MORSE THOMAS H JR	00019	VALENTINE DRIVE		1.26	39,100		39,100
MORTEGGITI FRANK & DOROTHY	00009	OLD MILL ROAD		1.22	45,200	128,700	173,900
MOSCHELLA SAMUEL & EDITH	31	MIRROR LAKE	AVENUE	.13	14,000	23,100	37,100
MOSCHELLA SAMUEL & EDITH		MIRROR LAKE	AVENUE	.10	10,200		10,200
MOULTON TIMOTHY C &	5	BRIDLE LANE		.69	33,600	92,300	125,900
MOUNTAIN ROCK REALTY TR	98	KING STREET		.69	26,300		26,300
MOUNTAIN ROCK REALTY TR	100	KING STREET		.69	26,200		26,200
MOUNTAIN ROCK REALTY TR		KING	STREET	39.37	116,300		116,300
MOUNTAIN ROCK REALTY TR	90	KING STREET		.70	30,900	6,300	37,200
MOUNTAIN ROCK REALTY TR	104	KING STREET		.72	27,100		27,100
MOUNTAIN ROCK REALTY TR	106	KING STREET		.69	26,300		26,300
MOUNTAIN ROCK REALTY TR	92	KING STREET		.75	27,600		27,600
MOUNTAIN ROCK REALTY TR	102	KING STREET		.72	26,800		26,800
MOUNTAIN ROCK REALTY TR	108	KING STREET		.89	30,900		30,900
MOUNTAIN ROCK REALTY TR	96	KING STREET		.69	26,300		26,300
MOUNTAIN ROCK REALTY TR	94	KING STREET		.70	26,300		26,300
MOVSESSIAN,RITA M & EDWARD P	2	SPRING	STREET	.34	24,700	60,600	85,300
MOVSESSIAN,WILLIAM & LOUISE	23	FRUIT	STREET	1.00	37,500	59,100	96,600
MULIERO,PAUL M & FLORENCE J	00004	GENEVA AVENUE		.41	26,200	41,900	68,100
MULLANEY EDWARD & CAROL A	2	NEEDHAM	STREET	.25	22,700	24,600	47,300
MULLANEY MATTHEW JR & SUSAN	00035	EVERETT	STREET	1.10	39,800	63,700	103,500
MULLANEY NORMAN M & JOAN M	00089	MEDWAY STREET		2.23	45,300	74,500	119,800
MULLANEY RAYMOND H ET UX		MACARTHUR	AVENUE	.42	18,500		18,500
MULLANEY,RAYMOND H ET UX	56	LAKE SHORE	DRIVE	.22	4,500	36,400	40,900
MULLINS LAWRENCE E & SUSAN	58	NORTH	STREET	2.90	43,400	42,700	86,100
MULSKI JAMES F & SUSAN S	00156	SEEKONK STREET		1.26	42,400	88,400	130,800
MUNSON HELEN G	00184	NORTH	STREET	.76	32,400	89,800	122,200
MURPHY GEORGE P	00030	LAFAYETTE LANE		1.34	46,400	114,100	160,500
MURPHY GERARD P &	62	NEEDHAM	STREET	.81	33,700	48,500	82,200
MURPHY JOHN G	58	NEEDHAM	STREET	1.14	39,600	65,300	104,900
MURPHY JOHN D &	7	NORWELL	STREET	.39	26,000	55,100	81,100
MURPHY JOHN L & ELAINE M	00001	HOOVER ROAD		.70	33,500	105,300	138,800
MURPHY JOSEPH L & SUSAN P	00016	CHICKADEE DR		1.01	40,700	82,300	123,000
MURPHY MARK E & WENDY S	00084	GROVE STREET		.73	34,500	62,800	97,300
MURPHY ROBERT F & BARBARA	00005	PONDVIEW ROAD		.69	30,700	53,100	83,800
MURPHY,CORNELIUS & DOROTHY	22	ROCKWOOD	ROAD	.99	34,400	38,200	72,600
MURPHY,MARY K	14	OLD POPULATC		.18	18,000	14,000	32,000
MURPHY,WILLIAM F & EILEEN E	83	MAIN	STREET	.50	25,600	45,700	71,300
MURRAY GEORGE & ELIZABETH	00077	MAIN ST		1.01	34,300	106,700	141,000
MURRAY GEORGE P	26	NEEDHAM	STREET	.80	33,100	38,300	71,400
MURRAY JOHN T & JULIA	00004	MAPLE STREET		.83	33,900	75,800	109,700
MURRAY JONATHAN C & NANCY A	243	MAIN	STREET	2.50	42,200	51,400	93,600
MURRAY,JAMES K & JUDITH M	114	CLEVELAND	STREET	1.00	37,500	47,000	84,500
MYERS WILLIAM J & SUSAN P	19	LAFAYETTE	LANE	.70	31,000	63,400	94,400
				800.94	11,555,500	12,912,512	24,468,01
N F MCLAUGHLIN & CO INC	16	BROOKSIDE	LN	1.51	39,700		39,700
N F MCLAUGHLIN & CO INC	9	BROOKSIDE	LN	1.84	47,900		47,900
N F MCLAUGHLIN & CO INC	15	BROOKSIDE	LN	2.19	41,300		41,300
N F MCLAUGHLIN & CO INC	8	BROOKSIDE	LN	1.28	46,300	6,800	53,100
N F MCLAUGHLIN & CO INC	4	BROOKSIDE	LN	1.26	39,100		39,100
N F MCLAUGHLIN & CO INC	11	BROOKSIDE	LN	1.76	38,100		38,100
N F MCLAUGHLIN & CO INC	12	BROOKSIDE	LN	1.55	39,800		39,800
N F MCLAUGHLIN & CO INC	7	BROOKSIDE LANE		2.03	48,500	100,000	148,500
N F MCLAUGHLIN & CO INC	14	BROOKSIDE	LN	1.27	39,100		39,100
N F MCLAUGHLIN & CO INC	2	BROOKSIDE	LN	1.27	39,100		39,100
NAGLE PAUL HENRY & LUCINDA A	00020	KING	STREET	.69	30,600	62,200	92,800
NAHIGIAN VICTOR J & ROBIN D	00010	MOHEGAN	STREET	.71	34,000	81,700	115,700
NALLY PATRICK ET UX	9	NORWELL	STREET	.38	25,700	55,700	81,400
NANGLE JOHN T & PATRICIA L	00006	GENEVA AVENUE		.37	25,300	41,200	66,500
NASH PETER G & PATRICIA B	00008	DAY STREET		1.35	46,500	121,000	167,500
NASHAWATY GEORGE K	00023	BARNSTABLE RD		.69	33,800	101,300	135,100
NASON JANET E	27	GROVE	ST	1.03	41,300	19,700	61,000
NASTOPOULOS CHRISTOS & MARY	00102	CLEVELAND STREET		1.19	35,000		35,000
NASTOPOULOS CHRISTOS & MARY E	100	CLEVELAND	STREET	1.91	44,400	42,300	86,700
NATALE PHILIP & NANCY	00058	MEDWAY STREET		.69	30,600	79,700	110,300
NATIONAL MACHINE NAME	00000	MEDWAY STREET		18.09	86,900	24,000	110,900
NAUJOKAITIS PETRUNA &	6	MALCOLM	STREET	.23	22,100	41,000	63,100
NAVICKAS JOHN P & VIRGINIA M	00045	TUCKER ROAD		1.68	43,700	73,000	116,700
NEALE HARRY E & PRISCILLA F	18	HOLBROOK	STREET	.70	30,700	24,900	55,600
NEALE,HARRY E & PRISCILLA F	16	HOLBROOK	STREET	2.00	44,600	53,500	98,100
NEITZEL KENDALL A &	00143	SEEKONK STREET		1.27	42,400	83,800	126,200
NELSON CLIFFORD R & ELIZ A	79	MYRTLE STREET		4.34	51,600	49,000	100,600
NELSON FAMILY REALTY TRUST	00136	UNION	STREET	4.99	36,500	91,200	127,700
NELSON GEORGIA BRYANT	27	KING	STREET	1.60	44,900	12,300	57,200
NELSON JUDITH S	28	CLEVELAND	STREET	4.49	54,500	59,700	114,200
NELSON MARIA	343	MAIN	STREET	.63	27,200	47,000	74,200
NELSON STEVEN L & MARIA C	00042	NOON HILL AVE		1.63	47,300	98,500	145,800
NELSON TRUST		CAMPBELL	STREET	3.70	45,300		45,300
NELSON TRUST	18	CAMPBELL	STREET	5.30	60,000	54,400	114,400

NORFOLK, MA

VALUATION OF PROPERTIES LIST — *Continued*

OWNER	ST NO	ST NAME	NAME	LAND AREA	LAND VALUE	BUILDING VALUE	TOTAL VALUE
NEGSON,RICHARD A & KATHLEEN	32	UNION	STREET	1.40	38,600	43,300	81,900
NEWINSKI,JOHN F & CELIA		RIVER	ROAD	.34	17,200		17,200
NEVEUX RENE A & MARYLOU	4	RIDGEFIELD	ROAD	.69	33,600	64,100	97,700
NEWCOMBE MICHAEL V &	42	NORTH	STREET	2.32	41,700	85,700	127,400
NEWCOMBE MICHAEL V & PAMELA		UNION	STREET	4.10	38,900		38,900
NEWHALL,DONALD H	11	LELAND	ROAD	1.50	44,400	117,100	161,500
NEWMAN GARY R	00042	MEDWAY	STREET	.72	31,400	67,200	98,600
NEWMAN,EUGENE & JANICE	92	GROVE	STREET	.72	30,500	46,300	76,800
NEWTON CHRISTOPHER S JOYCE	00003	OVERLEA	ROAD	1.00	37,400	65,100	102,500
NEWTON DALE F & SALLY H	00019	WELLFLEET	DR	.69	33,600	100,500	134,100
NICHOLS,GEORGE E & ELEANOR		CAMPBELL	STREET	.42	22,800		22,800
NICHOLS,GEORGE E & ELEANOR		CAMPBELL	STREET	.35	21,200		21,200
NICHOLS,GEORGE E & ELEANOR	31	CAMPBELL	STREET	1.50	43,100	56,300	99,400
NICODEMUS ROBERT E & EMILY H	00007	DIAMOND	STREET	7.90	62,100	66,800	129,100
NILLE HEILWIG	43	NEEDHAM	STREET	.65	30,200	77,900	108,100
NILSEN DOROTHY F	00120	BOARDMAN	STREET	.87	34,600	35,600	70,200
NOLAN JOSEPH T & MARIN	00016	NEEDHAM	STREET	19.94	98,400	4,500	102,900
NOON HILL DEVELOPMENT CORP	00024	MASSACHUSETT	AVE	1.10	36,900		36,900
NOON HILL DEVELOPMENT CORP	00007	PENNACOOK	STREET	.69	28,700		28,700
NOON HILL DEVELOPMENT CORP	00023	MASSACHUSETT	AVE	.83	31,500		31,500
NOON HILL DEVELOPMENT CORP	00015	PENNACOOK	STREET	.76	30,100		30,100
NOON HILL DEVELOPMENT CORP	00015	MASSACHUSETT	AVE	.75	29,700		29,700
NOON HILL DEVELOPMENT CORP	00016	MASSACHUSETT	AVE	.72	29,000		29,000
NOON HILL DEVELOPMENT CORP	00019	MASSACHUSETT	AVE	.71	29,000		29,000
NOON HILL DEVELOPMENT CORP	00020	MASSACHUSETT	AVE	1.10	36,900		36,900
NORMAE REALTY TRUST		DEDHAM	STREET	.69	29,100		29,100
NORMAE REALTY TRUST	00227	DEDHAM	STREET	1.32	52,300	11,900	64,200
NORFOLK GRANGE	00028	ROCKWOOD	ROAD	.45	31,000	60,800	91,800
NORFOLK HOUSING AUTHORITY	00033	ROCKWOOD	RD	4.29	198,500	1,656,400	1,855,000
NORFOLK TOWN OF	98	MAIN	STREET	3.10	57,800		57,800
NORFOLK TOWN OF	00100	MAIN	STREET	1.00	51,000	196,200	247,200
NORFOLK TOWN OF		BOARDMAN	STREET	1.77	37,800		37,800
NORFOLK TOWN OF		UNION	STREET	1.29	42,500	9,800	52,300
NORFOLK TOWN OF		BOARDMAN	STREET	2.79	46,100		46,100
NORFOLK TOWN OF	00117	MAIN	STREET	1.60	53,700	189,700	243,400
NORFOLK TOWN OF		MAIN	STREET	1.61	79,000	67,200	146,200
NORFOLK TOWN OF	00029	STANHOPE	DRIVE	.71	29,000		29,000
NORFOLK TOWN OF		BOARDMAN	STREET	19.80	347,000	1,853,300	2,200,900
NORFOLK TOWN OF		ROCKWOOD	ROAD	8.20	20,900		20,900
NORFOLK TOWN OF		BOARDMAN	STREET	8.30	20,400		20,400
NORFOLK TOWN OF		NORTH	STREET	.24	19,000		19,000
NORFOLK TOWN OF		MAIN	STREET	7.40	18,900		18,900
NORFOLK TOWN OF		SEEKONK	STREET	4.28	52,900		52,900
NORFOLK TOWN OF		BIRCH	ROAD	.09	9,300		9,300
NORFOLK TOWN OF		CHESTNUT	ROAD	.14	12,300		12,300
NORFOLK TOWN OF		BIRCH	ROAD	.06	6,200		6,200
NORFOLK TOWN OF		MIRROR LAKE	AVENUE	.08	8,100		8,100
NORFOLK TOWN OF		MIRROR LAKE	AVENUE	.10	9,800		9,800
NORFOLK TOWN OF		MIRROR LAKE	AVENUE	.10	9,800		9,800
NORFOLK TOWN OF	21	MIRROR LAKE	AVENUE	.09	8,800		8,800
NORFOLK TOWN OF		CHESTNUT	ROAD	.12	10,300		10,300
NORFOLK TOWN OF	OFF	BEAVERBROOK	RD	11.54	20,100		20,100
NORFOLK TOWN OF		CEDAR	ROAD	.18	13,800		13,800
NORFOLK TOWN OF		CEDAR	ROAD	.28	16,200		16,200
NORFOLK TOWN OF		CEDAR	RD	.14	12,400		12,400
NORFOLK TOWN OF		OAK	ROAD	.18	13,800		13,800
NORFOLK TOWN OF		OAK	ROAD	.09	9,200		9,200
NORFOLK TOWN OF		PINE	ROAD	.09	8,800		8,800
NORFOLK TOWN OF	28	MIRROR LAKE	AVENUE	.12	13,500	12,600	26,100
NORFOLK TOWN OF	11	CEDAR	ROAD	.18	16,200	1,600	17,800
NORFOLK TOWN OF		MEDWAY	STREET	2.65	40,500		40,500
NORFOLK TOWN OF		MEDWAY	BRANCH	4.09	49,000	7,100	56,100
NORFOLK TOWN OF		OFF MAIN	STREET	20.22	51,600		51,600
NORFOLK TOWN OF		MEDWAY	STREET	19.89	102,400		102,400
NORFOLK TOWN OF		GOLD	STREET	6.39	53,200		53,200
NORFOLK TOWN OF		RIVER	ROAD	.23	15,400		15,400
NORFOLK TOWN OF		MAIN	STREET	15.10	74,500		74,500
NORFOLK TOWN OF		LAWRENCE	STREET	5.00	48,200		48,200
NORFOLK TOWN OF		LELAND	ROAD	.13	12,200		12,200
NORFOLK TOWN OF		WALKER	ROAD	.39	18,000		18,000
NORFOLK TOWN OF		RIVER	ROAD	.19	14,000		14,000
NORFOLK TOWN OF	383	MAIN	STREET	6.00	40,100		40,100
NORFOLK TOWN OF		MAIN	STREET	.50	21,600		21,600
NORFOLK TOWN OF		PRISCILLA	AVENUE	.29	16,400		16,400
NORFOLK TOWN OF		LELAND	ROAD	.13	12,000		12,000
NORFOLK TOWN OF		LELAND	ROAD	.13	12,100		12,100
NORFOLK TOWN OF		EVERETT	STREET	.50	1,300		1,300
NORFOLK TOWN OF		SEEKONK	STREET	17.92	45,700		45,700
NORFOLK TOWN OF &		SEEKONK	STREET	4.59	11,700		11,700
NORFOLK TROUT CLUB	12	BALTIMORE	STREET	2.70	6,900		6,900
NORFOLK TROUT CLUB		TURNER	STREET	.20	17,700		17,700
NORFOLK TROUT CLUB INC	12	BALTIMORE	STREET	87.30	219,200	24,900	244,100
NORTHEAST BUILDING CORP	00026	ROBIN	ROAD	.98	43,200	51,400	94,600
NORTHEAST BUILDING CORP	00028	ROBIN	ROAD	1.00	44,000	5,100	49,100
NORTON PAUL F & PHYLLIS	102	BOARDMAN	STREET	1.02	37,900	40,900	78,800
NORTON REALTY TRUST		PRISCILLA	AVENUE	.25	15,800		15,800
NORTON REALTY TRUST		LELAND	ROAD	12.00	63,700		63,700
NORTON REALTY TRUST		LELAND	ROAD	.11	11,600		11,600
NORTON REALTY TRUST	53	LELAND	ROAD	.11	12,000	33,500	45,500
NORTON REALTY TRUST	00031	PRISCILLA	AVENUE	.48	22,700	38,400	61,100
NORTON REALTY TRUST		LELAND	ROAD	.12	11,700		11,700
NORTON REALTY TRUST		LELAND	ROAD	.11	11,600		11,600
NORTON REALTY TRUST		LELAND	ROAD	.23	15,500		15,500
NORTON REALTY TRUST	46	LELAND	ROAD	.23	18,000	63,200	81,200
NORTON REALTY TRUST	38	LELAND	ROAD	.11	13,500	41,900	55,400
NORTON REALTY TRUST		LELAND	ROAD	.11	11,600		11,600
NORTON REALTY TRUST		LELAND	ROAD	.23	15,400		15,400
NORTON REALTY TRUST		LELAND	ROAD	.16	12,900		12,900
NORTON THOMAS P & ELIZ	00023	CHICATABUT	AVENUE	.74	34,900	141,500	176,400
NORWELL MARK A & KAREN J	00005	GROVE	STREET	1.90	47,700	74,900	122,600

NORFOLK, MA

VALUATION OF PROPERTIES LIST — *Continued*

OWNER	ST NO	ST NAME	NAME	LAND AREA	LAND VALUE	BUILDING VALUE	TOTAL VALUE
NORWOOD HOSPITAL	00076	POND STREET		1.00	28,800		28,800
NORWOOD HOSPITAL	00090	POND STREET		1.00	28,800		28,800
NORWOOD HOSPITAL	00078	POND	STREET	25.50	105,700		105,700
NORWOOD HOSPITAL INC		OFF HILL STREET		11.59	44,000		44,000
NORWOOD STAMPING CO INC		DEDHAM	STREET	.80	2,200		2,200
NORWOOD STAMPING CO INC		DEDHAM	STREET	5.30	28,600		28,600
NOWAK ROBERT S & MARGARET	00004	MONTAUK AVENUE		.70	33,500	124,700	158,200
NOYES GEORGE H & CAMILLAS	87	MYRTLE	STREET	4.29	79,500	59,500	139,000
NUHIRIAN JOHN JR & MARY A	51	NEEDHAM	STREET	.69	30,600	47,200	77,800
				473.88	5,411,100	6,868,900	12,280,000
O'BRIEN COLIN M ETUX	00019	DIAMOND STREET		.73	31,500	57,000	88,500
O C C CORP	00013	BARNSTABLE ROAD		.75	29,800		29,800
O C C CORP	00003	WELLFLEET DR		.69	28,500		28,500
O C C CORP	00002	WELLFLEET DR		.79	30,600		30,600
O C C CORP	00001	BARNSTABLE ROAD		.84	29,000		29,000
O C C CORP	00015	BARNSTABLE ROAD		.73	29,200		29,200
O C C CORP	00002	BARNSTABLE ROAD		1.27	39,100		39,100
O C C CORP	00004	BARNSTABLE ROAD		.73	29,400		29,400
O C C CORP	00012	BARNSTABLE ROAD		.69	28,500		28,500
O C C CORP	00008	WELLFLEET DR		.78	30,500		30,500
O C C CORP	00007	BARNSTABLE ROAD		1.10	36,900		36,900
O C C CORP	00003	BARNSTABLE ROAD		.89	32,400		32,400
O C C CORP	00004	WELLFLEET DR		.77	30,300		30,300
O C C CORP	00010	BARNSTABLE ROAD		.86	36,200		36,200
O C C CORP	00005	BARNSTABLE ROAD		1.13	36,900		36,900
O C C CORP	00011	BARNSTABLE ROAD		.71	28,900		28,900
O C C CORP	00008	WELLFLEET DR		.78	30,300		30,300
O C C CORP	00036	BARNSTABLE RD		.91	32,900		32,900
O C C CORP	00009	WELLFLEET DR		.69	28,500		28,500
O C C CORP	00037	BARNSTABLE RD		.92	33,200		33,200
O C C CORP	00012	WELLFLEET DR		.79	30,900		30,900
O C C CORP	00007	WELLFLEET DR		.69	28,500		28,500
O C C CORP	00010	WELLFLEET DR		.78	30,400		30,400
O C C CORP	00013	WELLFLEET DR		.69	28,500		28,500
O C C CORP	00021	BARNSTABLE RD		.69	28,800		28,800
O C C CORP	00011	WELLFLEET DR		.69	28,500		28,500
O C C CORP	00005	WELLFLEET DRIVE		.69	28,500		28,500
O C C CORP	00038	BARNSTABLE RD		1.11	36,300		36,300
O C C CORP	00025	BARNSTABLE RD		.69	28,700		28,700
O C C CORP	00035	BARNSTABLE RD		.99	32,500		32,500
O'BRIEN KEVIN J &	77	PINE	STREET	3.00	43,700	59,200	102,900
O'CONNELL DANIEL E & CATHERINE	00069	PARK STREET		.69	30,600	72,800	103,400
O'CONNELL THOMAS J	00005	JUNIPER LANE		.79	33,000	78,800	111,800
O'HARA JOSEPH C & GAIL K	00031	MARSHALL STREET		1.00	37,600	70,500	108,100
O'LOUGHLIN KEVIN J		LAKE SHORE	DRIVE	.13	11,900		11,900
O'LOUGHLIN KEVIN J		LITCHFIELD	AVENUE	.14	12,400		12,400
O'LOUGHLIN KEVIN J	75	MYRTLE ST		4.41	45,800		45,800
O'LOUGHLIN KEVIN J		LELAND	ROAD	.15	12,700		12,700
O'LOUGHLIN PETER P ETUX	00041	KINGSBURY	ROAD	.31	22,900	50,300	73,200
O'LOUGHLIN REALTY TRUST	34	NORTH	STREET	1.00	34,000	51,700	85,700
O'LOUGHLIN REALTY TRUST	00206	MAIN STREET		1.24	73,000	356,200	429,200
O'NEIL JOHN E & JANICE	00015	CHICATABUT AVENUE		1.20	45,000	140,400	185,400
O'NEIL JOHN M &	00016	TUCKER ROAD		.93	35,900	64,900	100,800
O'SULLIVAN ALICE E		PRISCILLA	AVENUE	.24	15,600		15,600
OAK HILL REALTY TRUST		OFF BLUEBERRY LANE		12.00	30,600		30,600
OAK RIDGE CONST CO INC	3	SWEETLAND FARM RD		6.63	48,200		48,200
OAKES EDWARD J		CAMPBELL	STREET	1.40	4,200	600	4,800
OBER, ALBIN	64	CLEVELAND	STREET	12.00	79,700	39,800	119,500
OBER, RONALD F & JOANNE E	69	MAIN	STREET	1.10	35,900	44,900	80,800
OBLACZYNSKI, WM & DOROTHY	00031	ROCKWOOD	ROAD	1.49	39,200	46,400	85,600
OBWIEN, B HARTLEY	349	MAIN	STREET	3.40	44,900	51,900	96,800
OBRIEN, ROBERT H & MARGARET L	12	OLD COACH	ROAD	.73	31,600	65,900	97,500
ODDARDI, RAYMOND & MARY A	6	FRUIT	STREET	.50	28,100	58,300	86,400
OGLESBY RAY D & LORETTA A	54	MAPLE	STREET	.85	34,000	52,400	86,400
OHRENBERGER WILLIAM A & CAROL	1	COUNTRY SQUIRE	DR	1.30	46,300	91,700	138,000
OJA GEORGE J & ANNA ETAL	5	WOODWARD	ROAD	.39	19,200	20,400	39,600
OLANDER WILLIAM D & BETTY ANN	00004	BUSH POND ROAD		.86	37,500	110,300	147,800
OLD MILL REALTY TRUST	1	OLD MILL RD		1.11	43,000	6,700	49,700
OLIVASTRO RICHARD J & KAREN	00032	MOON HILL AVE		1.26	27,500	156,200	183,700
OLIVER HENRY G	00015	QUAIL RUN ROAD		.70	36,700	115,000	151,700
OLIVIERI JOHN & RITA	00099	BOARDMAN STREET		1.78	44,000	102,800	146,800
OLIVIERI JOHN F & PAULA A	00004	BARRELL PLACE		1.22	45,200	130,500	175,700
OLMSTEAD, STANLEY O		MAIN	STREET	57.50	146,500		146,600
OLOUGHLIN CONSTRUCTION	15	UNION	ST	1.14	39,900	65,500	105,400
OLSEN OLAF & LORRAINE	23	TUCKER ROAD		1.81	38,000		38,000
OLSEN OLAF & LORRAINE E	7	BOARDMAN	STREET	1.99	45,400	42,500	88,300
OLSEN, GUTTFRED C	00106	MAIN	STREET	5.00	40,800	39,500	80,300
OLSEN, OLAF & LORRAINE	20	BOARDMAN	STREET	.31	24,100	36,200	60,300
OLSON DAVID F & CAROL B	00002	FOREST LANE		.69	33,600	56,200	89,800
OLSON STEPHEN C & THAYER A	00136	BOARDMAN	STREET	1.01	37,800	55,800	93,600
OLSON WILLIAM C JR & DONNA G	00034	MOON HILL AVE		1.30	46,300	118,200	164,500
ONE FIFTEEN REALTY TRUST	00085	POND STREET		.75	29,200	31,100	60,300
OPERACH ROBERT & KATHLEEN	00033	TURNER STREET		1.28	42,500	77,000	119,500
ORLANDO JOHN D		OFF BUSH POND RD		1.41	3,600		3,600
ORLANDO JOHN D		PARK STREET		.04	4,800		4,800
ORLANDO LAWRENCE F &		SPRUCE	ROAD	.05	4,500		4,500
ORLANDO NANCY	00022	SPRING ST		3.60	45,000	99,200	144,200
ORMON ALFRED HELEN & JOAN H	54	POND	STREET	1.10	35,900	37,800	73,700
ORSI LOUIS & BONNIE S	00265	MAIN STREET		.92	32,500	82,900	115,300
ORSOGNA EUGENE J &	4	FLEETWOOD	DRIVE	.83	34,100	59,200	93,300
ORTENGREN MICHAEL & JENNEY	00015	STANDISH ROAD		1.06	42,000	105,200	147,200
ORTMEIER LOTHAR & WALTRAUD	00031	MOON HILL AVE		1.26	46,200	148,900	195,100
OSBORN KENNETH B ETUX	00023	BOARDMAN STREET		1.35	42,700	91,700	134,400
OSGOOD, NANCY		NEEDHAM	STREET	1.10	34,000		34,000
OSTERTAG WALTER H & PATRICIA	00011	MOHEGAN	STREET	.70	33,400	112,100	145,500
OWEN EARLE D & MARY P	00007	STANDISH ROAD		1.01	41,400	109,000	150,400
OWENS, THOMAS & DORIS		PRISCILLA	AVENUE	.11	11,300		11,300

NORFOLK, MA

VALUATION OF PROPERTIES LIST — *Continued*

OWNER	ST NO	ST NAME	NAME	LAND AREA	LAND VALUE	BUILDING VALUE	TOTAL VALUE
				176.03	2,999,200	3,463,600	6,462,800
PACKARD JOANN M	151	UNION	STREET	14.00	81,200	60,900	142,100
PACKARD JOANN M		UNION	STREET	3.00	42,500		42,500
PACUK,JOHN S MARY	21	GROVE	STREET	1.00	40,900	27,200	68,100
PAGE IRVIN H SE BROOKS S	93	PARK	STREET	1.47	43,000	45,500	88,500
PAGEL KENNETH J S	00018	ROBIN ROAD		1.21	48,500	138,400	186,900
PAGLIERANI RICHARD A S JOAN	00029	BARNSTABLE RD		.90	35,800	111,500	147,300
PALERMO MICHAEL J S TERESA	103	LELAND	ROAD	.24	18,300	36,700	55,000
PALME RICHARD L S	00027	PENNACOOK STREET		.69	33,600	113,100	146,700
PALMBERG,PAUL R S ARLENE L	9	FLEETWOOD	DRIVE	.71	31,000	59,400	90,400
PANETTIERE VINCENT A S BEVERLY	00025	CHICATABUT AVE		1.33	46,400	144,100	190,500
PANTAZI JOHN C S BETH L	45	MEDWAY	STREET	1.03	39,500	40,500	80,000
PANTOS GEORGE D	00023	FREEDOM TRAIL		1.47	46,300	183,500	230,300
PAQUETTE GERARD M S	00043	GROVE	STREET	1.01	41,400	94,800	136,200
PARK MARK A S MARY P	00042	MAPLE STREET		.74	31,900	78,200	110,100
PARK STREET TRUST	14	PARK	STREET	.99	37,100	38,400	75,500
PARKINSON DONALD S P	45	KING STREET		1.26	36,300		36,300
PARKINSON DONALD S P		KING STREET		20.45	76,600		76,600
PARKINSON,DONALD S PRISCILLA	49	KING	STREET	2.27	44,500	35,000	79,500
PARR JAMES F S MARILYN J	00078	GROVE STREET		.81	36,200	60,600	96,800
PARTRIDGE ROBERT J S PHYLLIS	00004	STACEY ROAD		1.76	43,900	84,700	128,600
PARTRIDGE,MURRAY S FRANCES		KINGSBURY	ROAD	.51	19,600		19,600
PASCUCCO JOHN J JR S	00004	WAMPANOAG AVENUE		.69	33,500	123,800	157,300
PASIONEK JOSEPH T JR	16	OLD POPULATC		.14	16,000	22,200	38,200
PASIONEK KEVIN J S CATHERINE		COTTAGE AVENUE		.19	7,400	14,600	22,000
PASIONEK,JOSEPH	00010	COTTAGE	AVENUE	.14	10,900		10,900
PASTER MARGARET R S JOHN D	00009	WASCONEMET	AVENUE	.69	33,600	131,500	165,100
PASTUSZENSKI BRIAN E S ERIN	00072	GROVE STREET		.69	33,600	86,400	120,000
PAULINO MARCEANO S S MARIE	00012	LAFAYETTE	LANE	.71	31,100	64,000	95,100
PAYDO JOHN S S YANIRA J	00087	UNION	STREET	8.49	58,000	83,800	141,800
PAYNE RONALD E S JOAN J	00003	SPARROW ROAD		2.74	50,600	108,900	159,500
PEARL CAPTAIN RICHARD H MD S	67	ROCKWOOD	ROAD	.78	29,700	72,900	102,600
PEARL WILLIAM J S BARBARA	3	OAK	ROAD	.18	16,200	45,300	61,500
PEARSON MARTIN ROLF	00089	NORTH	STREET	.21	21,100	16,600	37,700
PEARSON,CHARLES E S ELAINE M		KINGSBURY	ROAD	.72	25,000	55,000	80,500
PEARSON,CHARLES E S ELAINE M	13	KINGSBURY	ROAD	.34	20,300	43,700	64,000
PEARSON,ELINOR H		KING	STREET	2.00	40,700		40,700
PEARSON,GUSTAF E S ELINOR H		NORTH	STREET	1.70	4,300		4,300
PEARSON,GUSTAF E S ELINOR H	00052	NORTH	STREET	1.90	40,400	28,800	69,200
PEARSON,GUSTAF E S ELINOR H		NORTH	STREET	.59	1,500		1,500
PEARSON,GUSTAF E S ELINOR H	54	NORTH	STREET	3.00	42,200	42,200	84,400
PECHAVAR JEANNETTE A	00073	FRUIT STREET		1.27	[illegible],400	79,100	121,500
PECK MEDW JR S ELLEN K	00030	STANHOPE DRIVE		.74	[illegible],900	111,500	140,400
PEEBLES JAMES B S JILL E	00003	MONTAUK AVENUE		.69	33,700	122,700	156,400
PEECHA ROBERT J ET UX	00016	EVERETT STREET		1.64	43,600	91,100	134,700
PELLETERI FRANK N ETUX	00010	POHDVIEW ROAD		.69	30,800	71,900	102,700
PELLETIER,PAUL E S RITA J	00017	KING PHILIP	TRAIL	.99	60,200	97,100	157,300
PENNACCHIO,ROCCO A	16	VILLAGE	GREEN	.91	36,900	56,600	93,500
PENNINI JOSEPH S MARGUERITE	00002	STACEY ROAD		.69	30,600	81,600	112,200
PERICOLO CONST INC	00003	OLD MILL ROAD		1.16	44,500	6,700	51,200
PERICOLO MARIO J S VINCENZA	90	SEEKONK	STREET	.69	30,600	40,600	71,200
PERKINS ELIZABETH K	10	MEDWAY	STREET	1.99	45,600	34,900	80,500
PERRON,RAYMOND S DORIS	3	VILLAGE	GREEN	.72	31,400	47,400	78,800
PERRY BYRON T S SHIRLEY B	00004	FOREST LANE		.69	33,700	85,200	118,900
PERRY MARY A	20	MARSHALL	STREET	15.00	80,300	37,400	117,700
PETERSON ELAINE M	00129	NORTH STREET		1.28	42,800	57,400	100,200
PETERSON JUNE M	00010	MAIN	STREET	.69	27,900	42,800	70,400
PETERSON,FREDERICK S DOROTHY	4	EVERETT	STREET	1.90	4,800		4,800
PETRIE BARBARA L	00076	GROVE STREET		.73	34,300	76,500	110,800
PETROVICK,ETL J S ALVERTA	10	NORWELL	STREET	.38	25,700	72,100	97,800
PETRUCHIK PETER S FLORENCE	101	GROVE	STREET	.99	33,900	31,700	65,600
PEZOLD DANIEL	4	LAFAYETTE	LANE	.70	30,900	62,200	93,100
PEZOLD LAURANCE B	47	RIVER	ROAD	.67	25,000	23,700	48,700
PEZOLD,WARREN J S MARY LOU	38	MILLER	STREET	.45	27,200	19,800	47,000
PFEGNER FRED L JR ETUX	5	CLEVELAND	STREET	1.59	64,900	62,500	127,400
PHEASANT HILL DEVEL INC	00008	BROOKVIEW CIRCLE		1.87	44,700		44,700
PHEASANT HILL DEVEL INC	00003	BROOKVIEW CIRCLE		.93	36,100		36,100
PHEASANT HILL DEVEL INC	00022	ROBIN ROAD		1.47	43,500		43,500
PHEASANT HILL DEVEL INC	00020	ROBIN ROAD		.89	35,400		35,400
PHEASANT HILL DEVEL INC	00005	PHEASANT HILL ROAD		.83	33,800		33,800
PHEASANT HILL DEVEL INC	00012	ROBIN ROAD		1.34	43,100		43,100
PHEASANT HILL DEVEL INC	00017	PHEASANT HILL ROAD		.74	32,300		32,300
PHEASANT HILL DEVEL INC	00006	BROOKVIEW CIRCLE		2.25	45,900		45,900
PHEASANT HILL DEVEL INC	00006	ROBIN ROAD		.71	31,400		31,400
PHEASANT HILL DEVEL INC	00014	PHEASANT HILL ROAD		.79	33,300		33,300
PHEASANT HILL DEVEL INC	00010	BROOKVIEW CIRCLE		1.46	43,500		43,500
PHEASANT HILL DEVEL INC	00002	PHEASANT HILL ROAD		.75	32,400		32,400
PHEASANT HILL DEVEL INC	00007	PHEASANT HILL ROAD		.71	31,300		31,300
PHEASANT HILL DEVEL INC	00005	ROBIN ROAD		.80	33,100		33,100
PHEASANT HILL DEVEL INC	00011	PHEASANT HILL ROAD		.71	31,300		31,300
PHEASANT HILL DEVEL INC	00002	ROBIN ROAD		.98	35,200		35,200
PHEASANT HILL DEVEL INC	00009	PHEASANT HILL ROAD		.75	32,300		32,300
PHEASANT HILL DEVEL INC	00007	BROOKVIEW CIRCLE		1.16	40,900		40,900
PHEASANT HILL DEVEL INC	00002	BROOKVIEW CIRCLE		.73	32,000		32,000
PHEASANT HILL DEVEL INC	00012	PHEASANT HILL ROAD		.84	34,000		34,000
PHEASANT HILL DEVEL INC	00010	PHEASANT HILL ROAD		1.03	38,100		38,100
PHEASANT HILL DEVEL INC	00005	BROOKVIEW CIRCLE		1.40	43,300		43,300
PHEASANT HILL DEVEL INC	00004	BROOKVIEW CIRCLE		1.23	42,300		42,300
PHEASANT HILL DEVEL INC	00001	ROBIN ROAD		1.18	41,100		41,100
PHEASANT HILL DEVEL INC	00013	PHEASANT HILL ROAD		.76	32,700		32,700
PHEASANT HILL DEVEL INC	00008	PHEASANT HILL ROAD		.69	30,900		30,900
PHEASANT HILL DEVEL INC	00001	BROOKVIEW CIRCLE		.73	31,800		31,800
PHEASANT HILL DEVEL INC	00003	PHEASANT HILL ROAD		1.06	38,800		38,800
PHELAN,HENRY T S CAROLYN J	18	STILWELL	AVENUE	.77	35,700	122,400	158,100
PHELAN,MATTHEW J S MARY A	23	SEEKONK	STREET	.32	24,400	62,500	86,900
PHILLIPS KENNETH P SR ETUX	28	BIRCH	ROAD	.15	14,000	39,200	53,900
PHILLIPS RICHARD L S EVA		MEDWAY	DR	10.49	43,200		43,200
PICONE LAWRENCE S MARION		MEDWAY	STREET	8.00	20,400		20,400

NORFOLK, MA

VALUATION OF PROPERTIES LIST — *Continued*

OWNER	ST NO	ST NAME	NAME	LAND AREA	LAND VALUE	BUILDING VALUE	TOTAL VALUE
PICONE LAWRENCE JR		MYRTLE	STREET	12.20	36,600	36,100	[illegible]
PICONE MARION	88	MYRTLE	STREET	2.00	45,400	48,300	93,7
PICONE,LAWRENCE JR		MYRTLE	STREET	13.60	81,500	32,400	113,9
PIERCE WALTER H & ANNETTE JR	00023	EVERETT STREET		1.78	44,000	29,800	73,8
PIERCE WALTER H ANNETTE JR	00021	EVERETT STREET		1.26	42,400	18,200	60,6
PIETROWSKI DIANE MARIE	00024	SHEAR	STREET	.27	23,000	42,600	65,6
PINE BROOK DEVEL CORP	1	CHICKADEE		.86	29,200		29,2
PINE BROOK DEVEL CORP	00006	SPARROW ROAD		1.06	41,900	139,300	181,2
PINECREST REALTY TRUST	2	BLUEBERRY	LANE	.69	33,800	6,700	40,5
PINECREST REALTY TRUST	26	LONGMEADOW	ROAD	.99	40,700	106,100	146,8
PINEO,EUGENE J & DOROTHY B	92	MAIN	STREET	1.00	34,000	35,900	69,9
PINGREE CHARLES & BARBARA	65	FRUIT	STREET	.69	30,700	64,900	95,6
PINI PATRICK H	00030	CAMPBELL STREET		2.15	39,000		39,0
PINK MARY A	20	UNION	STREET	1.19	41,000	41,100	82,1
PIONA MARY A	15	SWEETLAND FARM	ROAD	.70	30,700	80,200	110,9
PIRRONG JAN S & CHRISTINE	00028	LAFAYETTE LANE		1.27	46,200	109,300	155,5
PISINI VICTOR A ETUX	00116	MYRTLE STREET		.69	30,800	5,000	35,8
PISINI VICTOR A ETUX		MYRTLE STREET		.99	31,500		31,5
PITT,JAMES B & JOAN K	92	BOARDMAN	STREET	.69	30,600	64,800	95,4
PITT,JAMES B & JOAN K	92	BOARDMAN	STREET	1.60	4,100		4,1
PITT,WM B JR & CLARA J	98	BOARDMAN	STREET	.46	27,500	52,100	79,7
PITTSLEY,HAROLD A	50	MIRROR LAKE	AVENUE	.08	9,200	25,400	34,6
PLAINVILLE QUARRY INC		LAWRENCE STREET		29.60	44,400		44,4
PLOWER,HENRY R & PATRICIA	2	HILL	STREET	1.01	37,800	41,000	78,8
POIRIER ROGER E & MARY C	00003	BARRELL PLACE		1.12	43,400	131,500	174,9
POLECHRONIS JAMES & SUSAN	00077	FRUIT STREET		.69	30,600	52,900	83,5
POLLACK,ALBINA	8	OLD POPULATC		.23	16,300	9,800	26,0
POLLACK,ALBINA		OLD POPULATIC		.11	10,200		10,2
POLLOCK HENRY & MERCY A	40	MEDWAY	STREET	.50	28,200	40,700	68,9
POND VIEW EST HOMEOWNERS INC	18	HOLBROOK	STREET	14.50	32,700		32,7
PONDVILLE CEMETERY		EVERETT STREET		1.90	39,200		39,2
PONDVILLE REALTY TRUST	26	VALLEY	STREET	7.20	133,200		133,2
PONDVILLE REALTY TRUST	00211	DEDHAM STREET		.64	35,100		35,1
PONDVILLE REALTY TRUST		OLD POND	STREET	10.00	65,800	41,300	107,1
PORA RICHARD J &	00040	MAPLE STREET		.70	30,900	78,200	109,1
POTTER MARION LANG	14	ROCKWOOD	ROAD	.56	26,400	43,300	69,7
POWELL WILFRED R & ANN Y	00073	PINE STREET		1.39	39,500	64,600	104,1
POWER,GEORGE W & MARY E	98	NORTH	STREET	1.10	39,800	29,900	69,7
POWERS JOHN W	42	KING	STREET	2.29	48,900	38,700	87,6
POWERS RODDY J & DIANE C	00015	DIAMOND	STREET	4.20	53,400	62,500	115,9
POWERS WARREN A &	00061	PARK STREET		.69	30,600	97,000	127,6
PRANTIS,RICHARD E & CARMEN	48	CLEVELAND	STREET	.38	25,800	44,200	70,0
PRESTON KENNETH &	83	MYRTLE	STREET	1.10	42,800	42,500	85,3
PREVETT DOMINIC J &		LAKE	STREET	15.00	56,900		56,9
PREVETT JANET M		HOLBROOK	STREET	6.00	15,300		15,3
PREVETT JANET M	7	HOLBROOK	STREET	.75	31,900	66,000	97,9
PREVETT LEE M	26	LAKE	STREET	1.39	42,800	84,600	127,4
PREVETT MICHAEL & MARGARET	00016	DAY STREET		1.26	46,200	72,400	118,6
PREVETT MICHAEL J & MARGARET	00014	DAY STREET		1.44	39,600		39,6
PREVETT PAUL E	00022	HUNTER AVE		1.69	31,000		31,0
PREVETT,DOMINIC J ET UX		LAKE	STREET	24.20	113,700		113,7
PREVETT,DOMINIC J ET UX		MAIN	STREET	1.79	34,600		34,6
PRICE BRANDON JAY	00020	MAPLE STREET		1.57	43,300	76,300	119,6
PRIDHAM,JOHN W & HELEN		OLD POPULATC		.32	22,000	12,700	34,7
PRIOLI,CARMINE & CELESTINA		RIVER	ROAD	.31	16,700		16,7
PRIOLI,RALPH A & JOSEPH A		RIVER	ROAD	.41	18,400		18,4
PRIOLI,RALPH A & JOSEPH A	30	RIVER	ROAD	.62	24,300	400	24,7
PRITCHARD MARY H TR	52	NEEDHAM	STREET	5.00	56,500	54,200	110,7
PRITCHETT DAVID W & PAMELA	00044	MEDWAY STREET		.71	31,100	74,600	105,7
PROCOPIO,MARY D		LITCHFIELD	AVENUE	.34	17,200		17,2
PROCTOR RUSSELL J & BETH	1	NORWELL	STREET	.33	24,400	57,800	82,2
PRUTZANNI RICHARD J ETUX		5 WAMPANOAG	AVE	.69	33,600	84,900	118,5
PTASZYNSKI JOSEPH ET AL		LAKE SHORE	DRIVE	.54	19,900		19,9
PUCCIA MICHAEL & KATHLEEN	00037	LAFAYETTE LANE		1.49	46,900	100,200	147,1
PUGATCH ESTELLE M TRUSTEE	21	NOON HILL	AVENUE	.83	31,500		31,5
PUGATCH ESTELLE M TRUSTEE	00005	MASCONOMET	AVENUE	.88	32,500		32,5
PULLEN ROBERT S & LOUISE	24	VILLAGE	GREEN	.72	34,300	115,000	149,3
PULLING DAVID J	10	BIRCH	ROAD	.15	14,900	28,900	43,8
PURDON ROBERT E & NANCY	00114	POND STREET		.77	32,100	49,300	81,4
PURDON ROBERT E & NANCY	00110	POND STREET		.82	30,300	33,800	64,1
PURDON ROBERT E & NANCY R	329	MAIN	STREET	1.00	34,000	79,300	113,3
PUTNAM,DANIEL L & JANICE M	180	UNION	STREET	2.80	46,100	28,900	75,0
PUTT HOWARD A & DONNA L	27	VILLAGE	GREEN	2.29	47,700	108,400	156,1
PYNE CHARLES F & MARY E	187	SEEKONK	STREET	1.00	37,500	70,400	107,9
PYNE CHARLES F & MARY E	00055	NOON HILL	AVE	1.73	40,500		40,5
				372.93	6,228,000	6,812,101	13,040,1
QUIGLEY MARK A & ELLEN T	00018	MAPLE STREET		1.13	39,900	63,900	103,8
QUINLISK WALTER E & NANCY J	1	FOREST	LANE	.69	33,600	98,900	132,5
QUIST,RUSSELL J & IRENE M		MAIN	STREET	.18	17,800	18,300	36,1
				2.00	91,300	181,100	272,4
R & N REALTY	389	MAIN STREET		1.11	30,300		30,3
R & N REALTY	382	MAIN	STREET	2.85	31,500	38,300	69,8
R F H REALTY TRUST	00005	VALENTINE DRIVE		1.39	46,600	57,500	104,1
R&N REALTY	11	SCHOOL	ST	1.00	28,800		28,8
RAKO CAROL B	87	FRUIT	STREET	.74	31,900	89,400	121,3
RAMSEY JOHN & GWENDOLYN		LELAND	ROAD	.18	13,600		13,6
RAMSEY JOHN J & GWENDOLYN V	35	LELAND	ROAD	.13	14,100	32,300	46,4
RANKIN ROBERTA & LINDA J	6	FLEETWOOD	DRIVE	.89	34,800	57,300	92,1
RANSOM JAMES H & SHARON K	5	FERNDALE	AVENUE	.98	37,300	57,100	94,4
RAO ALBERT L &	00007	SPARROW ROAD		1.22	45,200	110,300	155,5
RAO NIPPANI H & JOAN	00017	BARNSTABLE RD		.70	33,500	99,200	132,7
RASHID PETER J & ROSA C	9	CLEVELAND	STREET	.84	33,700	59,700	93,4
RATCLIFF,WILLIAM R		TUCKER	ROAD	2.54	46,600	24,700	71,3
RAUSCH KENNETH C & MARGARET A	00001	JUNIPER LANE		.81	40,800	81,300	122,1
RAVINSKI GARY G &	00230	MAIN	STREET	1.39	38,900	56,600	95,5
RAVINSKI MARGARET M	35	BOARDMAN	STREET	.37	25,300	39,700	65,0

NORFOLK, MA

VALUATION OF PROPERTIES LIST — *Continued*

OWNER	ST NO	ST NAME	NAME	LAND AREA	LAND VALUE	BUILDING VALUE	TOTAL VALUE
RAVINSKI ROBERT JR	246	MAIN	STREET	.69	27,900	33,600	61,500
RAVINSKI,ALBERT ET UX	7	MEDWAY	STREET	.97	34,300	49,900	84,200
RAVINSKI,EDWARD G & THELMA V	00009	MEDWAY STREET		1.09	39,400	50,500	89,900
RAVINSKI,JOHN ET UX	11	MEDWAY	STREET	1.40	42,800	44,500	87,300
RAVINSKI,ROBERT ET UX	5	MEDWAY	STREET	.79	32,900	54,700	87,600
RAY,CHARLES E & ARLENE C		SEEKONK	STREET	.69	26,100		26,100
RAY,CHARLES E & ARLENE C	49	SEEKONK	STREET	13.40	71,900	43,700	115,600
RAY,JOHN A & MARY	35	SEEKONK	STREET	9.00	49,400	29,700	79,100
RAY,WILLIAM ETHEL ET AL	50	SEEKONK	STREET	.48	27,700	43,500	71,200
RAY,WILLIAM T SR		SEEKONK	STREET	15.10	58,600		58,600
RAY,WILLIAM T SR		SEEKONK	STREET	41.40	131,200	10,700	141,900
RAY,WILLIAM T SR		SEEKONK	STREET	.69	26,100		26,100
RAY,WILLIAM T JR		TOILS END	ROAD	4.70	12,000		12,000
RAY,WM. T JR & MARTHA	4	SEEKONK	STREET	.69	30,600	47,500	78,100
RAYHER SUSAN B	00067	LELAND ROAD		.35	16,300	43,500	59,800
RAZOUX,RUTH		SHEAR	STREET	.22	18,400		18,400
READ DAVE T & MELANIE S	96	GROVE	STREET	1.09	39,400	31,800	71,200
READEL DONALD L & JEANNE A	20	ROCKWOOD	ROAD	.72	28,500	34,100	62,600
REARDON JOHN F & KATHERINE	00006	HOOVER ROAD		5.15	52,000	130,800	182,800
REBELLO CHARLES & GERALDINE	16	KING PHILIP	TRAIL	.70	33,400	70,200	103,600
REDIHAN BERNARD & SALLY	00008	SHARON'S AVENUE		1.37	38,900	110,400	149,300
REDIHAN BERNARD F & SALLY A	00010	SHARON'S AVENUE		.80	20,900		20,900
REED GARY E &	0014	BUSH POND ROAD		2.26	49,200	123,000	172,200
REEDY KERRY F & ADELE M	00006	BUSH POND ROAD		.69	33,600	105,400	139,300
REGAN,FRANCIS J & JENNIE	00010	GETTA AVENUE		.37	25,300	41,700	67,000
REGINA CHRISTINE L	00057	PARK STREET		.69	30,600	86,800	117,400
REID GERALD M & NICOLE	00009	TUCKER ROAD		.71	31,200	75,100	106,300
REID HENRY T JR & ADA	7	LAFAYETTE	LANE	.71	31,100	60,000	91,100
REINHARDT PAUL F & JUNE H	196	UNION	STREET	.69	30,600	50,200	80,900
REIS EUGENE E & EILEEN L	00029	PENNACOOK STREET		.69	33,600	129,200	162,800
RETTMAN WILLIAM C ETUX		FREDWICKSON ROAD		1.60	4,100		4,100
RETTMAN,WILLIAM C & E MARIE	39	GROVE	STREET	1.00	41,000	52,500	93,500
REVELL DELIA	00045	LAWRENCE	STREET	1.00	26,100	8,500	34,600
REYNOLDS JOHN T & HELEN T	348	MAIN	STREET	1.20	37,700	90,600	128,300
REZZA JOSEPH P		TOILS END	ROAD	2.30	36,100		36,100
RICCIO WILLIAM A & JUDITH	00023	VALLEY STREET		1.00	27,000		27,000
RICHARDS JOEL E & JOANNA	00001	RIVER	ROAD	1.15	28,100		28,100
RICHARDS JOEL E & JOANNA	00001	RIVER ROAD		1.00	30,500	53,400	83,900
RICHARDS,DONALD P & LOIS M	1	ALICE	AVENUE	.39	25,800	61,000	86,800
RICHARDS,MARGARET & RITA		LAKE SHORE	DRIVE	.13	11,900		11,900
RICHARDSON DAVID B & EDNA	2	DONGWADOW	ROAD	.69	33,600	92,500	126,100
RICHENBURG,FRED H		LAKE SHORE	DRIVE	.18	13,600		13,600
RIDDOCH WILLIAM K & BEVERLY	00016	MAPLE STREET		.71	31,000	68,200	99,200
RIGOLI ROBERT J & DEBORAH J	5	MYRTLE	STREET	.65	30,200	48,800	78,800
RING ROGER		WALKER	ROAD	.18	13,600		13,600
RING,ELAINE M		PRISCILLA	AVENUE	.35	17,400		17,400
RING,ELAINE M	2	PRISCILLA	AVENUE	.23	14,400	5,100	19,500
RING,WILLIAM E & ELAINE M	24	LELAND	ROAD	.17	15,800	44,400	60,200
RISOLDI,GAETANO	55	LELAND	ROAD	.11	11,200	19,200	30,400
RISTAINO CHARLES A ETUX		PRISCILLA	AVENUE	.11	11,600		11,600
RISTAINO CHARLES H & MARY R		PRISCILLA	AVENUE	.11	11,600		11,600
RISTAINO,CHARLES A & MARY R	12	PRISCILLA	AVENUE	.23	15,400	19,500	34,900
RITCHIE DANA H & MARY M	00015	BIRCH ROAD		.32	19,700	40,300	60,000
RITOTA ROY M & ELEANOR I	00179	SEEKONK STREET		1.27	42,400	125,500	167,900
RIVERVIEW REALTY TR		HOLBROOK STREET		4.45	47,600		47,600
RIVERVIEW REALTY TR	94	HOLBROOK STREET		.95	31,100		31,100
RIVERVIEW REALTY TR	92	HOLBROOK STREET		1.03	32,400		32,400
RIVERVIEW REALTY TRUST		MEDWAY BRANCH		16.83	53,200	51,400	1,800
ROACH JAMES R & KAREN A	71	PINE	STREET	2.70	41,000	53,000	94,000
ROBBINS JEFFREY C	15	CLEVELAND	STREET	.57	29,300	52,300	81,600
ROBBINS JOHN G & LYNNE A	00044	GROVE STREET		1.01	41,400	68,300	109,700
ROBBINS,JOHN H & CATHERINE	75	MAIN	STREET	1.10	35,900	50,600	86,500
ROBBINS,JOHN J JR & PATRICIA	73	MAIN	STREET	1.10	35,900	58,600	94,500
ROBERTS DOUGLAS S &	16	ASH	ROAD	.29	19,200	37,300	56,500
ROBINSON PAUL N		LELAND	ROAD	.14	12,500		12,500
ROBINSON PAUL N		LELAND	ROAD	.13	11,900		11,900
ROBINSON PAUL N	75	LELAND	ROAD	.26	13,000	4,200	17,200
ROBINSON WILLIAM J	234	MAIN	STREET	18.99	95,200	18,600	113,800
ROBINSON WILLIAM J		MEDWAY	STREET	.99	31,500		31,500
ROBINSON,LOWELL E & MARION	92	SEEKONK	STREET	.69	30,600	45,100	75,700
ROCHE JANET A		KINGSBURY	ROAD	.17	13,400		13,400
ROCHE PAUL E	38	MAIN	STREET	.34	28,200	43,500	71,700
ROCHE PAUL E & CAROL	9	KINGSBURY	ROAD	.55	23,500	49,300	72,800
ROCHE'S BUILDING CO	31	LAKE SHORE DRIVE		.51	23,100	37,500	60,600
ROCKENSTEIN WILLIAM J & ELIZ	00011	TUCKER ROAD		.73	31,600	74,300	105,900
ROCKWOOD MYRTLE A	48	ROCKWOOD	ROAD	.75	29,100	50,100	79,200
ROCKWOOD,LILLIAN ET AL	50	ROCKWOOD	ROAD	.75	29,100	53,400	82,500
ROGERS BENJAMIN D III	12	HOLBROOK		2.92	47,400	71,200	118,600
ROGERS SIDNEY O JR & ANNE M	00003	SAGAMORE RD		.84	37,000	87,800	124,800
ROGERS,BENJAMIN	2	HOLBROOK	STREET	19.87	92,000	66,200	158,200
ROGOFF MELVIN L &	79	CLEVELAND ST		2.22	45,300	116,700	162,000
ROKICKI HELEN	00012	GENEVA AVENUE		.42	26,400	43,400	69,800
ROKICKI,SOPHIE T	3	WALCOTT	STREET	.40	26,100	40,900	67,000
ROMAN CATHOLIC ARCHBISHOP		OFF MAIN STREET		2.54	6,500		6,500
ROMANS BARBARA & MALCOLM	00030	MIRROR LAKE	AVENUE	.20	14,600		14,600
ROMILNOR REALTY TRUST	14	BEAVERBROOK	ROAD	.69	28,500		28,500
RONCA REALTY TRUST	00002	OLD MILL ROAD		1.69	47,500	63,200	110,700
RONCA REALTY TRUST	1	OLD MILL ROAD		1.04	38,500	98,700	137,200
ROSENBERG DAVID & NANCY	00123	NORTH STREET		2.80	45,600	59,200	104,800
ROSENMAN DR STEPHEN	00027	MARSHALL	STREET	.72	31,300	82,700	114,000
ROSS GORDON A & BEVERLY A	00008	BARRETT PLACE		1.19	44,600	124,600	169,200
ROSS JOHN L & SUSAN S	00008	CHURCHILL ROAD		1.68	47,500	101,200	148,700
ROSSINI RALPH & SALLY	00022	BARNSTABLE RD		.69	33,600	116,800	150,400
ROTH STEPHEN C & DOROTHY	00091	MEDWAY STREET		1.38	42,700	85,600	128,300
ROTHWELL BERNARD J III &	00009	NANGATUCK	AVENUE	.69	33,600	117,300	150,900
ROUSSEAU B H & KAREN A	22	LAFAYETTE	LANE	.69	30,600	64,200	94,800
ROUX ARMAND R &	77	RIVER	ROAD	.76	26,300	47,500	73,800
ROVENDRO MATTHEW & MARGARET	26	STANHOPE DR		.71	33,800	110,800	144,600
ROY ARMAND W	00150	DEDHAM	STREET	2.50	63,200	251,600	314,800
RUBIN AUDREY S		MEDWAY STREET		26.99	91,500		91,500

NORFOLK, MA

VALUATION OF PROPERTIES LIST — *Continued*

OWNER	ST NO	ST NAME NAME		LAND AREA	LAND VALUE	BUILDING VALUE	TOTAL VALUE
RUBIN AUDREY S	67	MEDWAY STREET		1.09	33,800		33,80
RUBIN AUDREY S	69	MEDWAY STREET		1.33	36,500		36,50
RUBIN AUDREY S	79	MEDWAY STREET		3.41	48,900	4,200	53,1
RUBIN AUDREY S		MEDWAY STREET		8.69	26,500		26,5
RUBIN AUDREY S	71	MEDWAY STREET		3.28	48,500	4,400	52,9
RUDNICKI RICHARD M	00261	MAIN STREET		1.39	35,500	94,300	129,8
RUGGIERO GARY J & SANDRA N	00044	PARK STREET		.69	30,600	70,000	100,6
RUGGIERO GEROGE ETUX	00020	MAIN	STREET	.69	30,600	51,100	81,7
RUKSTALIS PAUL & SUEANNE	00022	FREDRICKSON ROAD		1.15	44,100	84,800	128,9
RUSSELL,ROBERT & MARGARET	8	FERNDALE	AVENUE	.70	30,700	58,000	88,7
RUTHERFORD SCOTT M	20	NOON HILL	AVENUE	.69	33,600	132,400	166,0
RUTHERFORD THOMAS B JR	48	TUCKER	ROAD	.70	26,100		26,1
RUTHERFORD THOMAS B JR	50	TUCKER	ROAD	.74	27,400		27,4
RUTHERFORD THOMAS B JR	48	TUCKER	ROAD	.69	26,200		26,2
RUTLEDGE STEPHEN F &	00082	UNION STREET		3.39	41,400		41,4
RYAN PAUL E &		KINGSBURY	ROAD	.16	12,900		12,9
RYAN PAUL E &	24	KINGSBURY	ROAD	.15	14,900	36,900	51,8
RYAN PETER W ETUX	00009	MOHEGAN STREET		.70	33,500	112,100	145,6
RYAN RONALD G & BETTE ANN	16	NEEDHAM	STREET	.49	27,900	56,800	84,7
RYAN,DAVID & VIRGINIA C	2	ASH	ROAD	.29	19,200	53,600	72,8
RYDER EDWARD T & RITA A	00006	MONTAUK AVENUE		.71	33,900	123,200	157,1
				300.43	4,543,200	5,309,300	10,852,5
S & D COMPANY	40-42	PINE STREET		11.47	188,600		188,6
S M LORUSSO & SONS		BALTIMORE	STREET	1.00	100		1
S M LORUSSO & SONS INC		OFF PARK STREET		3.60	9,200		9,2
S M LORUSSO & SONS INC		OFF PARK STREET		5.00	12,800		12,8
S M LORUSSO AND SONS INC		LAWRENCE STREET		31.60	37,400		37,4
S M LORUSSO AND SONS INC	137	ROCKWOOD	ROAD	35.80	145,300	26,300	171,5
SAARISTO HOWIE	00007	HARLOW AVENUE		.13	17,500	45,900	63,4
SAARISTO HOWIE		HARLOW	AVENUE	.15	12,800		12,8
SARADENI FRANK & PAULA	20	GOODMEADOW	ROAD	.69	33,600	57,000	90,5
SARATINI,PETER M & BARBARA	10	CLEVELAND	STREET	.69	30,600	64,400	95,0
SACHS,OLGA E & STEPHANIE H	60	ROCKWOOD	ROAD	2.99	50,700	46,200	96,9
SAJDAK BERNIE & DOROTHY	18	NOON HILL	AVENUE	.69	33,800	132,700	166,5
SALAMONE PHILIP R & PATRICIA	00015	CHICKADEE DR		1.27	46,200	92,300	138,5
SALISBURY K P & JOAN N	63	SEEKONK	STREET	.54	28,700	39,000	67,7
SALISBURY KENNETH P & JOAN	67	RIVER	ROAD	.29	19,100	41,600	60,7
SALISBURY RICHARD & EDNA M	172	UNION	STREET	.85	34,100	54,900	89,0
SALMOVITZ MURRAY & JOANNE	00031	LAFAYETTE LANE		1.43	46,700	75,100	121,8
SAMSEL ARTHUR R & JOAN S	00032	BOARDMAN	STREET	.69	30,600	48,100	78,7
SAMUTO SHARON R	00064	ROCKWOOD ROAD		2.00	44,600	66,700	111,3
SAMUTO SHARON R	00001	COWESIT	AVENUE	.74	34,900	142,000	176,9
SANBORN THERESA L &	15	LELAND	ROAD	.12	17,100	33,400	50,5
SANBORN,HARRY L JR & DOROTHY	46	SEEKONK	STREET	.70	30,600	47,100	77,7
SANDERSON,WALTER A ET UX	39	LELAND	ROAD	.21	17,100	23,400	40,5
SANDLER JEFFREY P & VERONICA	00001	TUCKER ROAD		.69	30,300	86,100	116,9
SANDSTROM,NORMAN E R & E H	00001	NOON HILL	AVENUE	.83	36,800	123,400	160,2
SANFORD RICHARD	00037	FREEDOM TRAIL		1.49	48,400	139,200	187,6
SANSEVERO PAUL A &	64	KING	STREET	1.47	43,000	91,700	134,7
SANTANDREU,JOS. R & ELIZ. A	17	NOON HILL	AVENUE	1.10	43,100	99,700	142,8
SANTIANO PHILIP R & NANCY	00009	BEAVERBROOK ROAD		.69	33,600	89,000	122,6
SARNO JAMES T &	00062	KING	STREET	1.40	42,800	88,400	131,2
SARRICA MARIO P & CHERYL	00145	SEEKONK STREET		1.27	42,400	65,400	107,8
SARVAS RICHARD S ETUX	83	FRUIT	STREET	.69	30,700	83,500	114,2
SAUNDERS DOUGLAS L JR &	53	EVERETT	STREET	.70	30,900	57,100	88,0
SAUNDERS ELLEN M	43	NORTH	STREET	2.30	42,000	45,000	87,0
SAUNDERS RUSSELL & STEPHANIE	00016	TURNER STREET		1.28	42,500	55,000	97,5
SAURINO JOSEPH D &	00011	EVERETT STREET		1.27	42,500	49,300	91,8
SAVAGE JOSEPH		OFF MAPLE STREET		19.00	52,300		52,3
SAVIDGE DOUGLAS R & IRENE F	00038	PARK ST		.91	35,300	91,000	126,3
SAWYER JOHN C & MARTHA C	00009	PONDVIEW ROAD		1.20	41,300	55,000	96,3
SBANO VINCENT J & SHEILA M	00003	BREWSTER RD		.69	33,900	95,100	129,0
SCACCIA,ROSE D		OLD POPULATC		3.00	34,900		34,9
SCARSCIOTTI RICHARD J &	00142	NORTH	STREET	.69	30,700	51,400	82,1
SCECINA THOMAS S & MARGARET	00006	OVERLEA ROAD		.73	28,500	76,700	105,2
SCHEFFLER RICHARD H &	00004	QUAIL RUN ROAD		.78	38,400	121,800	160,2
SCHIFONE T WESTON & KATHLEEN	00037	NOON HILL AVE		1.26	46,200	127,200	173,4
SCHINTZIUS DAVID	11	SWEETLAND FARM	ROAD	.88	34,300	78,100	112,4
SCHLOSEMEYER WILLIAM E		LELAND	ROAD	.11	11,200		11,2
SCHLOSEMEYER WILLIAM E		LELAND	ROAD	.12	11,800		11,8
SCHLOSEMEYER WILLIAM E		WALKER	ROAD	.11	11,600		11,6
SCHLOSEMEYER WILLIAM E	34	PRISCILLA	AVENUE	.12	11,700		11,7
SCHLOSEMEYER WM E		KINGSBURY ROAD		.21	14,600		14,6
SCHNEIDER RAYMOND M &	109	LELAND	ROAD	.58	14,100	24,900	39,0
SCHNEIDER WILLIAM H JR		DEAN STREET		1.50	2,600		2,6
SCHOPPEE WM & MERIDETH	9	FRUIT	STREET	.78	32,600	45,900	78,5
SCHOPPEE WM & MERIDETH		FRUIT	STREET	3.50	43,200		43,2
SCHORTMANN MARILYN & DEBORAH	12	LAKE SHORE	DRIVE	.22	26,100	29,000	55,1
SCHRAMM ROBERT J & BARBARA	00003	STANDISH ROAD		1.00	41,000	88,800	129,8
SCHREITER VIRGINIA LEE	4	MEDWAY	STREET	.23	22,000	28,400	50,4
SCHUBERT WILLIAM R &	00091	KING STREET		.79	32,900	88,600	121,5
SCHWARTZ MARK O & CHRISTINE	00009	DAY STREET		1.26	46,200	117,900	164,1
SCHWARTZ MELVYN & RHODA	00014	QUAIL RUN ROAD		.75	37,900	117,800	155,7
SCHWEITZER JAMES J & JUDITH	00005	COUNTRY SQUIRE DR		1.29	46,300	65,800	112,1
SCIARRELLETTI,ERNEST	00010	MARSHALL	STREET	1.20	35,500		35,5
SCOFIELD ROBERT W ET UX	00008	TURNER ST		1.27	42,400	53,700	96,1
SCOTT LAWRENCE S	69	ROCKWOOD	ROAD	.76	29,200	95,900	125,1
SEAVERNS EDITH	52	MILLER	STREET	.28	23,200	48,300	71,5
SEDITA STEPHEN J & ROBIN M	00003	CHICATABUT AVENUE		.71	33,900	140,300	174,2
SEIGEL,LOUIS J		LAKE PATH	DRIVE	.17	13,500		13,5
SEITZ KARL W & NANCY S	00006	QUAIL RUN ROAD		.83	40,000	118,000	158,0
SERA,JOSEPH & JEAN	00012	TUCKER	ROAD	1.49	43,100	72,100	115,2
SERAPHIN ROBERT & KATHLEEN	00008	WAMPANOAG AVENUE		.69	33,600	119,400	153,0
SERRA PAUL A & BARBARA	00008	GENEVA AVENUE		.37	25,300	46,900	72,2
SEWELL FRANKLIN E	00009	EVERETT STREET		1.26	29,700	80,900	110,6
SEWELL JAMES W & CAROLYN	00014	EVERETT STREET		2.33	45,600	80,900	126,5
SEYMOUR DONALD A	00025	UNION STREET		1.24	36,200		36,2
SHADE GARY B	69	LELAND	ROAD	.17	12,600	6,900	19,5
		NORFOLK, MA					

VALUATION OF PROPERTIES LIST — *Continued*

OWNER	ST NO	ST NAME	NAME	LAND AREA	LAND VALUE	BUILDING VALUE	TOTAL VALUE
SMITH STUART E & PAULA	00021	TURNER STREET		2.03	44,700	94,200	138,900
SMITH TIMOTHY R &	24	MEDWAY BRANCH		.95	36,600	89,000	125,600
SMITH WILLIAM L & HENRIETTA M	3	MEDWAY BRANCH		1.00	37,500	62,500	100,000
SMITH,CARLE H & PRIMROSE	129	BOARDMAN	STREET	.80	33,100	53,700	86,800
SMITH,EDWARD D & BEVERLY A	1	MERROW	AVENUE	.14	14,100	44,800	62,900
SMITH,WILLIAM R & CAROL A	00012	NOON HILL	AVENUE	.85	37,400	118,900	156,300
SMITHERS A G & JANICE B	14	STILWELL	AVENUE	.69	33,700	120,000	153,700
SMOLSKI,ADELIA F		WARE	DRIVE	.51	24,100		24,100
SMOLSKI,ADELIA F		WARE	DRIVE	.53	24,300		24,300
SMOLSKI,ADELIA F		WARE	DRIVE	.51	24,000		24,000
SNYDER,ABRAHAM & SALLY	44	ROCKWOOD	ROAD	1.99	40,700	44,700	85,400
SOBERANO,RONALD J S F A		SHEAR	STREET	.47	23,800	59,200	83,000
SOLERA JOHN J & DIANE M	00108	UNION STREET		.85	33,100	84,800	118,700
SOTTR RICHARD J &	00082	GROVE STREET		.80	35,700	71,300	107,000
SOTIROPOULOS PETER C & DEBRA M	00007	DAY STREET		1.26	46,200	133,300	179,500
SOUTH SHORE MORTGAGE		LAKEVIEW DR		.14	12,500		12,500
SOUTH SHORE MORTGAGE		SHEAR ST		.05	6,300		6,300
SOUTH SHORE MORTGAGE		SHEAR ST		.11	14,100		14,100
SOUTH SHORE MTG PLACEMENT		LAKEVIEW DR		.13	11,900		11,900
SOUTH SHORE MTG PLACEMENT SER		LAKEVIEW DR		.13	14,900		14,900
SOUTH SHORE MTG PLACEMENT SRV		SHEAR ST		.13	14,800		14,800
SOUTHERN NEW ENGLAND CONF	00029	TURNER STREET		1.29	42,500	77,400	119,900
SOUTHSHORE MTG PLACEMENT SERV		LAKEVIEW DR		.13	14,700		14,700
SOUTHSHORE MTG PLACEMENT SERV		LAKEVIEW DR		.09	11,300		11,300
SOUTHSHORE MTG PLACEMENT SERV		LAKEVIEW DR		.07	8,500		8,500
SOUTHWOOD COMMUNITY HOSPITAL		DEDHAM STREET		85.92	1,218,800	11,549,300	12,867,900
SPARKS JOHN G & LOLA M	78	NORTH	STREET	.34	22,500	41,900	64,100
SPEED JOHN T & MAUREEN I	00005	COWSLIP	AVENUE	.69	33,700	134,700	168,400
SPIGARDO ELLIOTT R &	23	SWEETLAND FARM RD		.70	28,000	77,500	105,500
SPINK JOHN C ETUX	00005	BIGELOW PLACE		.96	36,400	85,000	121,400
SPINNEY JOHN & BARBARA R	18	MIRROR LAKE	AVENUE	.19	16,400	43,500	59,900
SPINOSA JOHN F & ROBIN A	6	ALICE	AVENUE	.32	24,100	49,200	73,300
SPIRT DOUGLAS A & JOYCE Y	00203	MAIN STREET		.98	33,900	92,300	126,200
SPRAGG CHRISTINA	97	MAIN	STREET	.51	25,600	29,500	55,100
SPRAGG,WM. F & BETTY J	185	NORTH	STREET	3.14	48,000	69,800	117,800
SQUIRES DAVID I & JENNIE	00294	MAIN STREET		.29	21,200	26,000	47,200
SQUIRES GARY R & JOAN A	10	VALENTINE DRIVE		1.72	47,600	53,100	100,700
SQUIRES PETER B & MARLENE	00035	KINGSBURY ROAD		.80	26,800	51,900	78,700
ST AMAND GIRARD L &	94	ROCKWOOD ROAD		1.19	37,300	60,700	98,000
ST FRANCIS,ERNEST & MADELINE	00048	MIRROR LAKE AVE		.13	14,000	24,800	38,800
ST JUDES CHURCH	00046	MAIN STREET		4.30	71,000	1,032,900	1,103,900
STACEY,LEONARD & CONSTANCE L	21	MARSHALL	STREET	.69	30,800	48,300	79,100
STAHL ROBERT A		EVERETT	STREET	19.50	104,300		104,300
STALLION,LIBBY		CHESTNUT	ROAD	.23	15,300		15,300
STANNEN ORVILLE P & TERI A	00010	NAUGATUCK	AVENUE	.90	38,000	132,200	170,800
STANDING,HENRY J & DOROTHY W	77	BOARDMAN	STREET	.99	37,900	50,300	88,200
STANFIELD ROWLAND & CYNTHIA	10	STILWELL	AVENUE	.69	33,700	122,700	156,400
STANLEY REAL ESTATE INC	00206	DEDHAM STREET		1.13	55,200		55,200
STANICH THOMAS P & GENORE	00019	WELLFLEET DR		.69	33,000	97,200	130,800
STAULA CHARLES F	25	MARSHALL	STREET	.69	30,700	48,500	79,200
STEARNS WALTER E &	29	VALLEY	STREET	2.99	56,800	18,300	75,100
STEARNS WALTER E &		VALLEY STREET		1.01	13,500		13,500
STEEL RONALD A & DEBORAH M	2	BREWSTER RD		.71	34,100	107,600	141,700
STEFANO MICHAEL & MARILYN	00005	HOOVER ROAD		.69	33,400	100,900	134,700
STEIN JOEL A & BYNNE A	00004	SAGAMORE RD		.95	39,700	90,100	129,800
STELLA WALTER M & DONNA M	5	RIDGEFIELD	ROAD	.69	33,600	84,400	118,000
STENQUIST JOHN A & LINDA	56	NEEDHAM	STREET	1.40	42,300	63,100	105,900
STEPHANSKY WALTER & ANNE D	00186	NORTH	STREET	1.20	41,300	56,200	97,500
STERLING ARLIE & JUDITH A	00050	FRUIT	STREET	5.00	53,500	113,000	166,600
STERLING ARLIE G & JUDITH		FRUIT ST		4.73	46,700		46,700
STERLING ARLIE GRAHAM	00004	NAUGATUCK	AVENUE	.99	40,600	144,200	184,800
STEVENS MATTHEW D	00015	PONDVIEW ROAD		.93	35,700	69,000	104,700
STEWART CHARLES & BARBARA	11	HOLBROOK	STREET	.69	30,700	38,200	68,900
STILWELL EDWARD C III	00070	GROVE STREET		.72	34,100	88,500	122,600
STOCKDALE LESLIE N ETUX		MILLER STREET		.48	23,600		23,600
STOCKDALE LESLIE N ETUX		MILLER	STREET	.57	25,000		25,000
STOCKMAN RICHARD E & NANCY E	00009	NOON HILL	AVENUE	.92	38,700	82,300	121,000
STOCKWELL,ANN C		PINE	STREET	.48	26,500		26,500
STODDARD ROBERT H	00001	WINSTON ROAD		1.26	46,300	86,700	133,000
STODDARD,CARLTON & BEATRICE	15	NORWELL	STREET	.42	26,400	61,200	87,600
STOEBEL,JOHN D ET UX		KINGSBURY	ROAD	.73	22,100		22,100
STONE CHARLES H & FRANCES		ROCKWOOD	ROAD	.67	23,700		23,700
STONE CHARLES H JR ETUX	00162	NORTH STREET		1.27	42,400	61,300	104,200
STONE,CHARLES H & FRANCES L	00100	ROCKWOOD	ROAD	.67	27,300	49,900	77,700
STONE,IRENE A		ROCKWOOD	ROAD	2.50	5,400		5,400
STONIONIS STANLEY V & MARGO	87	HOLBROOK	STREET	11.99	74,600	81,500	156,100
STOVIS CHARLES A & CAROL A	53	MIRROR LAKE	AVENUE	.09	10,700	52,500	63,200
STRALFAN,EMIL J & HELEN T	36	LAKE SHORE	DRIVE	.35	30,500	15,500	46,000
STRAUSS KEITH J &	00043	PARK STREET		.72	31,300	66,400	97,700
STRAUSS PHILIP W & KENDRA M	00004	STANDISH ROAD		1.00	41,100	115,000	156,100
STRAUSS WILLIAM R ETUX	00011	ROBIN ROAD		.98	44,100	145,400	189,500
STREBER ALBERT G & PATRICIA	00015	BUSH POND ROAD		1.32	46,400	114,500	160,900
STROHL GARY L JR & DOROTHY	00003	WINSTON ROAD		1.26	46,300	112,100	158,400
STROM KEITH D & PATRICIA G	00014	ROBIN ROAD		.93	42,200	169,000	211,200
STROMBERG ROBERT B	72	NORTH	STREET	.75	29,100	23,600	52,700
STRUBECK W DOUGLAS &	00080	GROVE STREET		1.14	43,700	60,100	103,800
STUART WILBURN C III		HUNTER AVE		.59	14,400	11,400	25,800
STUART WILBURN C III		STANLEY	AVENUE	1.90	31,200		31,200
STUART WENTWORTH ETAL		PARK STREET		2.99	41,500		41,500
STUART,WILBURN & SARAH		HUNTER	AVENUE	.29	19,100	36,700	55,800
SUDAK JOSEPH L		LAKE SHORE	DRIVE	.11	11,500		11,500
SUDAK,JOSEPH & WANDA	22	LAKE SHORE	DRIVE	.20	25,600	28,600	54,200
SUDAK,JOSEPH L		LAKE SHORE	DRIVE	.37	17,700		17,700
SUDALTER JANICE R	35	PARK	STREET	28.99	139,900	332,000	471,900
SUDALTER JANICE R		TOTUS END	ROAD	.97	31,300		31,300
SULLIVAN ARTHUR T & JANE F	68	MAIN	STREET	1.20	37,600	42,800	80,400
SULLIVAN EDWARD T &		LELAND	ROAD	.15	12,700		12,700
SULLIVAN EDWARD T &		LELAND	ROAD	.13	12,000		12,000
SULLIVAN EDWARD T &		LELAND ROAD		.15	12,600		12,600
SULLIVAN EDWARD T &		LELAND	ROAD	.13	12,000		12,000

NORFOLK, MA

VALUATION OF PROPERTIES LIST — *Continued*

OWNER	ST NO	ST NAME	NAME	LAND AREA	LAND VALUE	BUILDING VALUE	TOTAL VALUE
SHAHEEN FAMILY TRUST	00022	CHICATABUT AVENUE		1.36	46,500	122,100	168,6
SHAHEEN MARY		LAKE SHORE	DRIVE	.17	13,400		13,4
SHAHEEN MARY	48	LAKE SHORE	DRIVE	.12	20,800	44,700	65,5
SHAMOO HUNG T &	00026	BARNSTABLE RD		.69	33,600	89,400	123,0
SHANNON FREDERICK C	33	BOARDMAN	STREET	.50	28,100	45,500	73,6
SHARPE WILLIAM	00138	SEEKONK STREET		5.35	48,600		48,6
SHAW ALLAN M & CHRISTINE	17	HOLBROOK	STREET	.91	35,100	45,100	80,2
SHAW BRADLEY A & DONNA	11	VILLAGE	GREEN	.69	30,600	63,100	93,7
SHAW CLIFFORD A TRUSTEE	00001	WASCONEMET	AVENUE	.80	30,700		30,7
SHAW DEAN F &	00079	MAIN	STREET	1.01	34,300	36,200	70,5
SHAW DONALD I ETUX	3	LONGMEADOW	ROAD	.69	33,600	89,700	123,3
SHAW MICHAEL H S & MARY E	00132	NORTH STREET		1.07	39,000	61,700	100,7
SHAW,NORMAN C & MARY E	35	UNION	STREET	.91	35,200	42,600	78,3
SHAW,WM A & MARGARET	8	KING	STREET	.73	31,400	54,700	90,1
SHEA DANIEL F & LORRAINE	23	SPRING	STREET	.77	32,700	47,400	80,1
SHEA ROBERT C &	00010	CRESSON	STREET	.73	25,800	49,400	75,2
SHEA,GEORGE V & GLADYS	25	EVERETT	STREET	1.99	44,600	31,800	76,3
SHEA,RUTH M	6	SPRING	STREET	.34	24,500	49,000	73,5
SHECK EDWIN A JR & CAROL		WALKER	ROAD	.14	12,400		12,4
SHECK EDWIN A JR & CAROL A	4	WALKER	ROAD	.14	14,400	32,600	47,0
SHELDON RICHARD W & ERNESTINE	00028	BARNSTABLE RD		.69	33,600	111,300	144,9
SHELLMER LEO B	36	KINGSBURY	ROAD	.21	17,200	15,300	32,5
SHEPARD ANDREW W & CAROLYN	00023	PENNACOOK STREET		.69	33,600	91,600	125,2
SHEPPARD ROBERT M & RITA G	00014	FREDRICKSON ROAD		18.09	96,700	79,300	176,0
SHERRICK MICHAEL & DOROTHY	00041	TUCKER ROAD		1.67	43,600	84,900	128,5
SHERWIN DAVID & MICHELE	00056	MEDWAY STREET		.69	30,800	79,900	110,6
SHERWOOD,WILLIAM B & NICOLA	57	EVERETT	STREET	.69	30,800	50,100	80,9
SHIBLEY,JOHN H & JANINA	272	MAIN	STREET	1.99	42,100	40,500	82,6
SHIMMIN ROBERT E & K ANN	00005	BUSH POND ROAD		.69	33,600	86,900	120,5
SHIVERS,JOHN P & MARY C	00109	MAIN STREET		.63	27,200	46,300	73,5
SHOATE RODERICK	00009	STACEY ROAD		.74	32,000	85,700	117,7
SHOR GEORGE J & BERTHA	00009	RIVER PATH		.23	18,000	46,500	64,5
SHOR GEORGE J & BERTHA	00011	RIVER PATH		.28	16,200		16,2
SHRIBERG,JOEL P & ANN CLARK	00022	HOLBROOK	STREET	.69	30,800	61,600	92,4
SHRUHAN,JAMES L & NORMA M	55	PINE	STREET	.69	27,900	73,100	101,0
SHUFELT,RUSSELL & VIRGINIA	194	UNION	STREET	.69	30,600	46,300	76,9
SHUTE MARY E	23	CLEVELAND	STREET	.41	26,300	46,200	72,5
SICOTTE,EDWARD S LINDA		MILLER	STREET	.16	16,000		16,0
SIELOFF JEFFREY M & SUSAN	00001	MOHEGAN STREET		.73	34,500	75,000	109,5
SIEVERT,MILTON A & JANET G	118	MAIN	STREET	1.49	40,600	40,200	80,8
SIKOT JOHN E & DIANE L	103	ROCKWOOD	ROAD	.69	28,100	59,500	87,6
SILK EDMUND V & HAZEL O	6	FERNDALE	AVENUE	.70	30,900	50,900	81,8
SILLESKY JOHN D & KAREN M	00148	BOARDMAN	STREET	1.04	38,500	75,100	113,6
SILVER,LEE A & HOLY C	192	UNION	STREET	3.40	48,800	52,700	101,5
SIMCOE CHERYL C &		LAKE SHORE	DRIVE	.17	13,400		13,4
SIMCOE CHERYL C &		LAKE SHORE	DRIVE	.16	13,100		13,1
SIMCOE SAMUEL B & CHERYL C	00066	LAKE SHORE	DRIVE	.48	18,100	45,900	64,0
SIMMONS ROBERT H & LYNDA	00058	KING STREET		.73	31,700	72,300	104,0
SIMMONS WILLIAM V & PAMELA S	00004	OLD MILL ROAD		1.68	47,500	139,300	187,3
SIMON FREDERICK A &	43	MYRTLE	STREET	.80	33,100	44,900	78,0
SIMON MARION B	00013	TUCKER ROAD		1.01	37,800	66,400	104,2
SIMOR CORP	00005	DAVID ROAD		.70	16,800		16,8
SIMOR CORP	00001	DAVID ROAD		.81	21,200		21,2
SIMOR CORP	00013	SHERWOOD DRIVE		1.49	22,200		22,2
SIMOR CORP	00012	SHERWOOD DRIVE		.78	17,500		17,5
SIMOR CORP	00009	SHERWOOD DRIVE		1.17	31,100		31,1
SIMOR CORP	00011	SHERWOOD DRIVE		1.19	24,600		24,6
SIMOR CORP	00007	DAVID ROAD		.69	16,800		16,8
SIMOR CORP	00006	DAVID ROAD		.91	28,900		28,9
SIMOR CORP	00004	DAVID ROAD		.85	28,100		28,1
SIMOR CORP	00014	SHERWOOD DRIVE		1.54	11,800		11,8
SIMOR CORP	00010	SHERWOOD DRIVE		1.36	40,300		40,3
SIMPSON BRUCE A & MARIE A	36	ROCKWOOD	ROAD	2.04	45,500	61,500	107,0
SIMPSON GERTRUDE A	44	MILLER	STREET	.39	25,700	47,000	72,7
SIMPSON RICHARD		WOODWARD	ROAD	.11	10,100		10,1
SIMPSON RICHARD W	7	WOODWARD AVENUE		.26	24,800	21,100	45,9
SIMPSON ROBERT J & DIANE		MILLER STREET		2.00	38,500		38,5
SIMPSON WAYNE & MARY J		DEAN	STREET	.09	300		30
SINTON BORIS & VERA	00009	BUSH POND ROAD		.69	33,600	91,300	124,9
SKINNER FREDERICK	6	GROVE AVE		.58	29,900	42,300	72,2
SKRINE BRUCE E & JEAN E	00017	PENNACOOK STREET		.86	32,900	134,500	167,5
SLAMIN LINDA J	00053	GROVE STREET		1.07	41,900	99,800	141,7
SLATTERY WILLIAM H &		PARK	STREET	23.00	58,700		58,7
SLATTERY WILLIAM H & BEV J		LAWRENCE	STREET	9.50	24,200		24,2
SLATTERY WILLIAM H & BEVERLY	110	PARK	STREET	23.56	205,000	41,700	163,3
SLEEPER ERNEST E		ROCKWOOD ROAD		6.87	17,500		17,5
SLEEPER,ERNEST E		ROCKWOOD	ROAD	.87	33,000	5,000	38,0
SLEEPER,ERNEST E	00108	ROCKWOOD	ROAD	1.45	39,100	25,000	64,1
SLOVACEK RUDOLF F	50	KING	STREET	.99	34,300	81,100	115,9
SLUSS BOBBY R ETUX	12	STILWELL	AVENUE	.69	33,700	123,800	157,5
SMALL ALAN J & PATRICIA B	69	NORTH	STREET	1.00	34,000	40,700	74,7
SMILEY ROBERT J & CHERYL A	00004	POCUMTUCK	AVENUE	.78	35,400	79,500	114,9
SMITH ANDREW H &	00079	KING STREET		1.00	37,500	67,600	105,1
SMITH CLIFFORD F ETUX		MILLER	STREET	.13	14,000		14,0
SMITH DAVID	00007	MIRROR LAKE	AVENUE	.43	21,800	41,000	62,8
SMITH DAVID J & JUNE B		MAIN STREET		1.91	40,500	64,400	104,9
SMITH EDWARD L & BEVERLY A		BITCHWELLO	AVENUE	.18	13,100		13,1
SMITH JOHN E JR & RITA	00012	STANDISH ROAD		1.00	41,000	105,800	146,8
SMITH JOHN M & VIVIENNE	00003	MOHEGAN	STREET	.91	38,400	127,300	165,7
SMITH MICHAEL D & EDITH	00001	SPARROW ROAD		.69	36,600	146,700	183,3
SMITH RICHARD	00081	KING STREET		.90	30,000		30,0
SMITH RICHARD B	00096	CLEVELAND STREET		6.61	37,600	1,600	39,2
SMITH RICHARD B		RIVER	ROAD	.47	19,500		19,5
SMITH RICHARD B		PRISCILLA	AVENUE	.50	19,500		19,5
SMITH RICHARD B & JOAN	00051	LAKE STREET		15.80	98,700	100,600	199,3
SMITH RICHARD B & JOAN		LAKE STREET		2.19	39,100		39,1
SMITH ROBERT & MARILYN	00009	BARNSTABLE ROAD		.91	38,600	6,700	45,3
SMITH ROGERT A	OFF	BLUEBERRY LANE		8.20	55,800		55,8
SMITH ROBERT H & CONSTANCE		MIRROR LAKE	AVENUE	.13	12,000		12,0
SMITH ROBERT H ET UX	00004	SENECA	AVENUE	.99	40,700	109,200	149,9

NORFOLK, MA

VALUATION OF PROPERTIES LIST — *Continued*

OWNER	ST NO	ST NAME	NAME	LAND AREA	LAND VALUE	BUILDING VALUE	TOTAL VALUE
SULLIVAN GEOFFREY & NANCY	8	KINGSBURY	ROAD	.13	14,000	45,700	59,7
SULLIVAN LAURENCE E & HELEN	54	LAKE	STRE	2.69	49,500	141,700	191,2
SULLIVAN LAWRENCE P &	00056	LAKE STREET		.99	31,500		31,5
SULLIVAN PAUL T & CLARE A	00005	MOHEGAN	STREET	.72	34,100	116,500	150,6
SULLIVAN PAUL T &	00074	GEGANO	ROAD	.46	20,200	43,600	63,8
SULLIVAN RODERICK B JR	47	PINE	STREET	.69	28,000	57,300	85,3
SULLIVAN THOMAS A & SUSAN A	39	NEEDHAM	STREET	.69	30,600	53,600	84,2
SULLIVAN,CHAS & MARGUERITE	240	MAIN	STREET	.47	25,200	28,400	53,6
SUMNER GERALD J & PEGGY A	21	SEEKONK	STREET	.23	22,000	29,700	51,7
SUMMERS ANDRE D &	10	KINGSBURY	ROAD	.28	19,000	43,000	62,0
SUNDBERG RONALD E &	00015	MOHEGAN ST		.69	33,700	92,300	126,0
SUNDQUIST,HAROLD & ELIZABETH	5	VILLAGE	GREEN	.74	32,800	60,000	93,4
SVEDNIS,DONGEN L	15	TUCKER	ROAD	3.42	49,300	32,200	81,5
SVENSSON KARL N & CAROLYN L	2	FRUIT	STREET	4.40	42,500	7,800	50,3
SWAIM THOMAS G & JUDITH R	00053	NOON HILL AVE		1.32	46,400	147,000	193,4
SWANSON JOHN M & BARBARA D	00017	PONDVIEW ROAD		1.00	37,500	55,300	92,8
SWANSON WILLIAM H ETUX	00009	QUEEN RUN ROAD		.96	43,000	145,300	188,3
SWANTAK WAYNE M & MARY T	67	BOARDMAN	STREET	1.99	46,100	47,100	93,2
SWEENEY EDWARD F &	9	WARE	DRIVE	.28	23,000	32,600	55,6
SWEENEY ROBERT J &	17	WARE	DRIVE	.29	23,400	46,000	69,4
SWEET,WILLIAM C JR	00040	NOON HILL AVE		1.28	46,300	120,500	166,8
SWENSON EVALD N III ETUX	260	MAIN	STREET	21.39	98,200	47,800	146,0
SWENSON EVALD N III ETUX		HUNTER	AVENUE	.11	11,600		11,6
SWENSON ROBERT C S		HUNTER AVENUE		.11	11,600		11,6
SWENSON,EVALD & BEVERLYNN	68	KING	STREET	.99	37,000	79,800	116,8
SWENSON,PETER E & VIRGINIA F	7	PRISCILLA	AVENUE	.23	18,000	31,700	49,7
	00228	MAIN	STREET	.99	33,000	48,700	82,3
				648.82	11,321,500	27,985,168	39,206,8
T & V CONST CO INC	00030	FREEDOM TRAIL		1.27	39,300		39,3
T & V CONSTRUC CO	00019	FREEDOM TRAIL		1.27	39,200		39,2
T & V CONSTRUCTION CO	00010	FREEDOM TRAIL		1.27	38,800		38,8
T & V CONSTRUCTION CO	00008	FREEDOM TRAIL		1.28	39,000		39,0
T & V CONSTRUCTION CO	00017	FREEDOM TRAIL		1.26	39,100		39,1
T & V CONSTRUCTION CO	00012	FREEDOM TRAIL		1.27	39,200		39,2
T & V CONSTRUCTION CO	00014	FREEDOM TRAIL		1.28	39,200		39,2
T & V CONSTRUCTION CO	00016	FREEDOM TRAIL		1.31	39,300		39,3
T & V CONSTRUCTION CO	00015	FREEDOM TRAIL		1.27	38,800		38,8
T & V CONSTRUCTION CO	00013	FREEDOM TRAIL		1.28	39,000		39,0
T & V CONSTRUCTION CO	00004	FREEDOM TRAIL		1.2	39,300		39,3
T & V CONSTRUCTION CO	00005	FREEDOM TRAIL		1.26	39,100		39,1
T & V CONSTRUCTION CO	00007	FREEDOM TRAIL		1.26	39,100		39,1
T & V CONSTRUCTION CO	00009	FREEDOM TRAIL		1.26	39,100		39,1
T & V CONSTRUCTION CO	00006	FREEDOM TRAIL		1.28	39,100		39,1
T & V CONSTRUCTION CO	00011	FREEDOM TRAIL		1.26	39,100		39,1
T & V CONSTRUCTION CO INC	00017	VALENTINE DRIVE		1.26	46,200	6,900	53,1
T F WOODING & SON INC	00036	PINE STREET		.73	33,400		33,4
T & C HOMES INC	00008	SHERWOOD DRIVE		.71	25,700		25,7
TAFT HOWARD F & KATHERINE		UNION	STREET	.95	31,000		31,0
TAFT HOWARD F & KATHERINE		UNION STREET		.19	17,200		17,2
TAFT HOWARD F ETUX	128	UNION	STREET	.87	34,500	62,800	97,3
TAMBORRINI VINCENT ETUX	00014	STANDISH ROAD		1.00	41,000	101,100	142,1
TAMER GEORGE J & SUSAN	10	LONGMEADOW	ROAD	.69	33,600	98,400	132,0
TAPLEY CONST CO INC	00035	FREEDOM TRAIL		1.28	46,400	120,500	166,9
TAPLEY CONSTRUCTION CO INC	00018	FREEDOM TRAIL		1.28	46,300	133,400	179,7
TAPLEY THOMAS G & JUDITH A	00004	CHURCHILL ROAD		1.28	46,300	87,600	133,9
TAPS REALTY TRUST		FRUIT	STREET	7.00	17,900		17,9
TAPSELL CHARLES J	00018	BARNSTABLE RD		.59	33,600	98,500	132,1
TARANTO ANGELO J & ANNA M		STANLEY	AVENUE	.59	20,400		20,4
TARANTO ANGELO J & ANNA M		PRISCILLA	AVENUE	.23	15,400		15,4
TASHJIAN,HERMINA ET AL	00068	UNION STREET		2.17	43,800	37,600	81,4
TASKER GERALDINE A & ROBERT	12	MASCONOMET	AVENUE	.82	36,400	136,700	173,1
TATKOW MARK ALLEN &	7	LONGMEADOW	ROAD	.69	33,600	73,900	107,5
TAURASI MICHAEL E	00018	TURNER	STREET	.69	30,600	49,000	79,6
TAVARES JOSE D & MARIA R F	00011	LAFAYETTE	LANE	.69	30,600	65,400	96,0
TAYLOR BRUCE R & ELIZABETH	00118	BOARDMAN	STREET	1.10	39,800	120,100	159,9
TAYLOR JOHN M & WINIFRED F	158	NORTH	STREET	.69	30,600	51,200	81,8
TAYLOR THOMAS C & MARTHA	31	UNION	STREET	.71	29,900	47,500	77,4
TEDESCO DONALD P		MACARTHUR	ROAD	.28	16,200		16,2
TEDESCO DONALD PATRICK		MACARTHUR	AVENUE	.64	20,800		20,8
TEDESCO,DONALD P	30	HUNTER	AVENUE	.30	16,500		16,5
TELKES A MICHAEL &	00011	QUAIL RUN ROAD		.76	38,300	140,800	179,1
TERPSTRA,THOMAS F & PHYLLIS	78	RIVER	ROAD	.23	18,000	45,100	63,1
TERRIO JOHN G & DONNA G	00010	FREDRICKSON ROAD		1.42	46,700	85,600	132,3
TERRIO PAUL H & JOYCE E	57	ROCKWOOD ROAD		.70	28,200	73,100	101,3
TESSIER ROBERT L	35	MIRROR LAKE	AVENUE	.26	18,600	28,800	47,4
THAYER ROBERT C & HELEN	00017	ASH	ROAD	.10	11,300	20,600	31,9
THAYER ROBERT C & HELEN	00015	ASH	ROAD	.10	9,700		9,7
THEBERGE GEORGE S JR & ANN	00134	SEEKONK STREET		4.98	48,000	37,900	85,9
THOMAS RALPH H & ROBERTA	00068	GROVE STREET		.73	34,500	89,800	124,3
THOMAS ROBERT D JR & REGINA	00008	ROBIN ROAD		.71	36,700	130,200	166,9
THOMPSON EDWARD J JR & SANDRA	25	ROCKWOOD	ROAD	6.19	55,100	121,100	176,2
THOMSON JOHN L & ELAINE K	00110	UNION	STREET	.77	32,400	63,000	95,4
THORNHILL JAMES	00033	BARNSTABLE RD		.95	39,000	101,300	140,6
THUMM JEFFREY R &	58	FRUIT	STREET	.69	30,000	91,800	122,4
TIBBETTS CAROL A		UNION	STREET	20.00	84,400		84,4
TIBBETTS CAROL A	190	UNION	STREET	2.50	46,100	40,600	86,7
TIBBETTS CAROL A		BEAVER BROOK ROAD		7.00	52,900		52,9
TIBEY STEPHEN J & LINDA S	00010	WOMPANOAG AVENUE		.69	33,700	123,100	156,8
TIERNEY FREDERICK S &	00001	BREWSTER ROAD		.99	40,700	111,500	152,2
TIERNEY RICHARD D &	00005	WINSTON ROAD		1.30	46,300	100,700	147,0
TILMANS ANTHONY L &	00012	MOHEGAN	STREET	.71	33,900	87,600	121,5
TIMBERLINE BUILDERS INC	00016	VALENTINE DRIVE		2.06	48,600	73,600	122,2
TINCLER THOMAS J S	00048	MEDWAY STREET		.69	30,800	70,200	100,9
TIRADO PETER M & MARIE	00089	POND ST		.95	28,700	62,700	91,4
TODD RALPH L & CONNIE L	00002	BUSH POND ROAD		.84	37,100	99,700	136,8
TODD,MARY L & ANGELINA		LELAND	ROAD	.11	11,600		11,6
TOLAND DONALD W & RUTH ANN	70	SPRING	STREET	.36	25,700	63,300	89,4
TOLEDO MICHAEL J & CAROL		HILL STREET		4.34	45,500		45,5

NORFOLK, MA

VALUATION OF PROPERTIES LIST — *Continued*

OWNER	ST NO	ST NAME NAME		LAND AREA	LAND VALUE	BUILDING VALUE	TOTAL VALUE
TOLLIVER EDWARD EST OF				7.00	17,900		17,900
TOMKINSON DONALD L ETUX	00114	SEEKONK STREET		4.54	52,200	56,500	108,700
TOOHEY JOHN C & BARBARA	00003	MASSACHUSETT AVE		.72	34,300	123,000	157,300
TOTH JOHN & KATHLEEN	00038	UNION STREET		5.20	54,200	6,700	60,900
TOURGEE DENNIS J & TERI L	19	KING	STREET	.87	34,500	31,500	66,000
TOWN OF NORFOLK		MEDWAY BRANCH		9.99	97,100	367,300	464,400
TOWN OF NORFOLK		CHESTNUT	ROAD	.10	10,300		10,300
TOWN OF NORFOLK		TUCKER	ROAD	50.49	184,000		184,000
TOWN OF NORFOLK		TUCKER	ROAD	2.60	40,300		40,300
TOWN OF NORFOLK		MAIN	STREET	42.07	155,400		155,400
TOWN OF NORFOLK	49	NORTH	STREET	.32	18,700		18,700
TOWN OF NORFOLK		BOARDMAN ST		3.10	7,900		7,900
TOWN OF NORFOLK	00024	SEEKONK ST		1.03	32,300		32,300
TOWN OF NORFOLK		MAPLE	ROAD	.09	9,200		9,200
TOWN OF NORFOLK		GROVE STREET		5.18	48,500		48,500
TOWN OF NORFOLK				6.00	15,300		15,300
TOWN OF NORFOLK		KING	STREET	4.00	10,200		10,200
TOWN OF NORFOLK		RIVER ROAD		.11	11,600		11,600
TOWN OF NORFOLK		WOODWARD AVENUE		.28	16,200		16,200
TOWN OF NORFOLK		WOODWARD	ROAD	.11	11,600		11,600
TOWN OF NORFOLK		PRISCILLA	AVENUE	.25	15,700		15,700
TOWN OF NORFOLK		GORDON	ROAD	.23	15,400		15,400
TOWN OF NORFOLK		LELAND	ROAD	.09	9,100		9,100
TOWN OF NORFOLK	6	COTTAGE	CIRCLE	1.00	24,400	400	24,800
TOWN OF NORFOLK		PRISCILLA	AVENUE	.23	15,400		15,400
TOWN OF NORFOLK		PRISCILLA	AVENUE	.11	11,600		11,600
TOWN OF NORFOLK		LELAND	ROAD	.12	11,800		11,800
TOWN OF NORFOLK		HUNTER	AVENUE	.18	13,600		13,600
TOWN OF NORFOLK		PRISCILLA	AVENUE	.11	11,500		11,500
TOWN OF NORFOLK		LELAND	ROAD	.12	11,800		11,800
TOWN OF NORFOLK		LITCHFIELD	ROAD	.13	12,000		12,000
TOWN OF NORFOLK		RIVER ROAD		.18	13,600		13,600
TOWN OF NORFOLK		TOILS END ROAD		70.00	254,900		254,900
TOWNE CHARLES P & JANE G	00014	CHICKADEE DR		1.21	44,800	92,400	137,200
TOWNE REALTY TRUST	210	DEDHAM	STREET	.71	45,300	67,500	112,800
TOWNSEND CATHERINE T S	54	RIVER	ROAD	.31	19,600	17,200	36,800
TRACINSKI JOHN R & KAREN D	00005	CHICATABUT AVENUE		.78	35,800	143,700	179,500
TRAVERS THOMAS W & DONNA M	340	MAIN	STREET	2.50	42,200	43,800	86,000
TREFFUL WILLIAM R &	96	BOARDMAN	STREET	1.59	43,400	32,300	75,700
TREEN ELIZABETH A	5	KINGSBURY	ROAD	.27	18,800	37,400	56,200
TREE, ELIZABETH A		KINGSBURY	ROAD	.15	12,600		12,600
TRESELER WILLIAM H & JEANNE	3	NORWELL	STREET	.30	23,700	51,700	75,400
TRIPP KENNETH L & HANNELORE	00075	FRUIT STREET		.85	34,100	77,800	111,900
TRIPP,KENNETH E & ANN	70	FRUIT	STREET	7.00	64,600	54,200	118,800
TRITTA NICOLA G & ROBIN B	00006	BOB-WHITE GAME		.92	42,000	142,500	184,500
TROIANO,JOSEPH G & CAROL	7	SPRUCE	ROAD	.36	20,700	56,200	76,900
TRZUSKOWSKI DONALD J	00002	CHURCHILL RD		1.47	46,800	103,500	150,300
TSARIDES,VERNON & PRISCILLA	49	PINE	STREET	.69	27,900	60,000	87,900
TSIMORTOS JOHN R	00035	LAKE SHORE		.78	26,500	50,800	77,300
TSIMORTOS NICHOLAS S	00174	DEDHAM STREET		.88	40,500	119,200	159,700
TSIMORTOS PAUL A	1	OLD POND STREET		.85	35,600	46,800	82,400
TSIMORTOS PETER		PARK	STREET	22.74	102,900	307,600	410,500
TSIMORTOS PETER		PARK STREET		3.74	36,700		36,700
TSIMORTOS PETER S &		TOYLES END ROAD		21.06	80,500		80,500
TSIMORTOS PETER S &		KING	STREET	20.00	51,000		51,000
TSIMORTOS PETER S &	00039	BARNSTABLE RD		.75	29,800		29,800
TSIMORTOS PETER S &	00007	SAGAMORE RD		8.80	57,200		57,200
TURI DAVID A & KAREN S	00005	BREWSTER RD		.69	33,700	92,700	126,400
TURNER DANIEL G & SHARON A	00006	MASCONOMET	AVENUE	.83	36,700	137,200	173,900
TWOHIG PATRICK J & ANN K	00159	UNION	STREET	.89	34,700	77,800	112,500
TYREE STEPHEN C & HELEN A	37	MIRROR LAKE	AVENUE	.12	13,700	27,400	41,100
TZIZIK,GEORGE S	34	MILLER	STREET	.65	30,200	38,400	68,600
				428.05	4,850,800	5,615,900	10,466,700
ULRICH GEORGE B & BERNICE E		RIVER ROAD		.20	14,300		14,300
ULRICH ROBERT F & PATRICIA E	43	LAKE SHORE	DRIVE	.13	14,000	28,100	42,100
ULRICH,GEORGE B & BERNICE E	83	RIVER	ROAD	.39	21,100	34,700	55,800
UNITED STATES OF AMERICA		MILLER STREET		25.37	64,700		64,700
UNITED STATES OF AMERICA		MYRTLE	STREET	145.00	467,500		467,500
UNITED STATES OF AMERICA		MILLER STREET		10.45	26,600		26,600
UNITED STATES OF AMERICA		OFF MILLER STREET		104.74	267,100		267,100
UNITED STATES OF AMERICA		DEDHAM STREET		1.12	24,400		24,400
UNITED STATES OF AMERICA		OFF MILLER ST		14.00	35,700		35,700
UNITED STATES OF AMERICA		SEEKONK STREET		17.21	43,900		43,900
UNKNOWN OWNER		SEEKONK STREET		25.00	63,800		63,800
UNKNOWN OWNERS		MAPLE	STREET	22.00	56,100		56,100
UNKNOWN PERSONS		PINE	STREET	.17	14,900		14,900
UNKNOWN PERSONS		MAIN	STREET	6.80	49,600		49,600
UNKNOWN PERSONS		MAIN	STREET	.20	15,900		15,900
UNKNOWN PERSONS		OFF MAIN ST		12.15	31,000		31,000
UNKNOWN PERSONS		TOILS END ROAD		.90	30,000		30,000
UPLAND GAME INC		CLEVELAND	STREET	.19	17,200		17,200
URQUHART,RODERICK & KATHRINE	15	BALTIMORE	STREET	96.60	319,000	256,796	62,200
		HOLBROOK	STREET	.84	33,800	36,200	70,000
				483.46	1,610,600	157,796	1,452,800
V PISINI & SONS SHOES INC	4	ROCKWOOD	ROAD	.61	63,200	240,700	303,900
VALENTINE JAMES A JR ETUX	00004	FREEDOM TRAIL		1.28	39,000		39,000
VALENTINE JAMES A JR ETUX	00018	VALENTINE DRIVE		1.63	40,200		40,200
VALENTINE JAMES A JR ETUX	00039	LAFAYETTE LANE		1.28	39,200		39,200
VALENTINE,JAMES A & EDITH		PINE	STREET	.11	12,800		12,800
VALLEE ROBERT P & ELIZABETH	00051	CLEVELAND	STREET	1.00	37,300	59,300	96,600
VAN VOORHIS,LEE B & FRANCENA	00008	NOON HILL	AVENUE	.69	33,300	117,500	151,300
VARHIADES BASIL P ETUX	00016	NAUGATUCK	AVENUE	5.29	58,300	162,100	220,400
VEELENTURF DAVID S	25	TUCKER	ROAD	.69	30,500	36,000	66,500
VENDETTI WILLIAM		CAMPBELL	STREET	.42	22,700		22,700
VENDETTI WILLIAM J & JOAN F	00023	MARSHALL ST		.69	26,100		26,100
VENDETTI,WM. J & JOAN F	23	MARSHALL	STREET	.69	30,700	50,300	81,000

NORFOLK, MA

VALUATION OF PROPERTIES LIST — *Continued*

OWNER	ST NO	ST NAME NAME		LAND AREA	LAND VALUE	BUILDING VALUE	TOTAL VALUE
VENTEROSO ARDWINO & ELEANOR	49	MIRROR LAKE	AVENUE	.06	7,600	31,900	39.50
VERDEAUX JOHN T & ROXANNE L	170	UNION	STREET	.84	35,000	53,000	88.00
VERNON ROBERT D JR & LOUELLA	15	RIDGEFIELD	ROAD	.69	33,600	87,300	120.90
VETEROSO ARDWINO & ELEANOR	46	MIRROR LAKE	AVENUE	.09	8,700		8.70
VICK GAILEN & STELLA M	00040	GROVE STREET		1.44	46,700	121,300	168.00
VINSON EILEEN R	00102	RIVER ROAD		.46	22,700	34,500	57.20
VINSON,LEONARD M & HELEN L	35	RIVER	ROAD	.50	22,800	29,600	52.40
VISSER RONALD C	39	KINGSBURY	ROAD	.44	22,000	59,100	81.10
VITELLO D CYNTHIA	1	BEAVERBROOK	ROAD	.69	28,500		28.50
VITELLO D CYNTHIA	5	BEAVERBROOK	ROAD	.69	28,500		28.50
VITELLO D CYNTHIA	6	BEAVERBROOK	ROAD	.69	28,500		28.50
VITELLO D CYNTHIA	10	BEAVERBROOK	ROAD	.69	28,500		28.50
VITELLO JOSEPH J &	7	BEAVERBROOK	ROAD	.69	28,500		28.50
VITELLO JOSEPH J &	12	BEAVERBROOK	ROAD	.69	26,100		26.10
VITELLO JOSEPH J &	4	BEAVERBROOK	ROAD	.69	28,500		28.50
VITELLO JOSEPH J &	8	BEAVERBROOK	ROAD	.69	28,500		28.50
VITELLO JOSEPH J &	16	BEAVERBROOK	ROAD	.69	28,500		28.50
VITELLO JOSEPH J &	3	BEAVERBROOK	ROAD	.69	28,500		28.50
VOGEL PAUL E & PATRICIA	00044	LAWRENCE	STREET	.69	28,500		28.50
VOIGT CHARLES F & DAWN M	00094	CLEVELAND STREET		4.70	53,200	89,900	143.10
VOLZ ERIC D & BARBARA J	36	RIVER	ROAD	1.92	44,400	107,200	151.60
VOSS JAMES M JR ETUX	00006	POCUMTUCK	AVENUE	.36	20,500	33,900	54.40
VOYSE BRIAN D &	4	BLUEBERRY	LANE	.78	35,400	118,100	153.50
VOZZELL ADELE M & RONALD		MAIN STREET		.69	33,600	96,900	130.50
VOZZELLA, MARGARET & ORLANDO		MAIN	STREET	.31	21,800	4,900	26.70
VRYSEN JOHN G &	19	SWEETLAND FARM	ROAD	23.70	80,100		80.10
				1.56	43,300	84,400	127.70
				59.86	1,247,800	1,617,900	2,865.70
W & R REALTY CORP	00036	ROBIN ROAD		1.03	38,100		38.10
W & R REALTY CORP	00037	ROBIN ROAD		1.31	43,100		43.10
W & R REALTY CORP	31	ROBIN RD		.96	43,000	6,700	49.70
W & R REALTY CORPORATION	31	ROBIN ROAD		.90	41,700	50,400	92.10
WACHTEL DAVID R & MARY JANE	00018	PONDVIEW ROAD		.69	30,600	64,200	94.80
WADE,HELEN	10	HANOVER	STREET	1.48	43,600	43,100	86.70
WADLEIGH,EVELYN M	63	NORTH	STREET	2.40	43,200	43,100	86.30
WAGNER MARJORIE	7	CHESTNUT	ROAD	.14	16,200	15,700	31.90
WAITKEVICH ALBIN & JOAN A	00005	LINCOLN	ROAD	2.30	45,500	51,200	96.70
WAITKEVICH EDMUND JR		LINCOLN	ROAD	5.80	56,000	31,100	87.10
WAITKEVICH EDMUND JR		LINCOLN ROAD		.89	27,100		27.10
WAITKEVICH EDMUND JR		LINCOLN	ROAD	.59	25,200		25.20
WAITKEVICH EDMUND JR		LINCOLN ROAD		.62	25,600		25.60
WAITKEVICH EDMUND JR	9	LINCOLN	ROAD	.47	27,800	75,200	103.00
WAITKEVICH EDMUND JR &		OFF LINCOLN RD		5.00	12,800		12.80
WAITKEVICH WALTER A & EDNA	34	CAMPBELL	STREET	1.40	36,700		36.70
WAITKEVITCH WALTER A ETUX		CAMPBELL	STREET	.52	24,100		24.10
WAITKEVITCH WALTER A ETUX	36	CAMPBELL	STREET	1.00	37,500	41,600	79.10
WALDRON,EARL & FLORENCE	26	GROVE	STREET	.40	28,300	41,300	69.60
WALESKI RAMON H & VALERIA M	00007	WASCONEMET	AVENUE	.69	33,600	119,900	153.50
WALKER FRANCES E	00109	MYRTLE STREET		1.71	41,200	72,100	113.30
WALKER JOHN J &	00014	CHESTNUT ROAD		.20	17,000	30,800	47.80
WALKER,CATHERINE	00058	MAIN	STREET	.44	21,000		21.00
WALKER,DAVID P & DORIS	7	FLEETWOOD	DRIVE	.69	30,800	73,400	104.20
WALLACE ANN E	00095	NORTH STREET		.15	18,400	21,000	39.40
WALLACE DONALD A	71	MILLER	STREET	.78	32,800	44,500	77.10
WALLBAUM JOAN M	00016	STANDISH ROAD		1.00	41,000	125,000	166.00
WALSH GERALD F	225	MAIN	STREET	2.00	40,700	32,800	73.50
WALSH JOAN F	00026	CAMPBELL STREET		1.38	42,800	76,800	119.60
WALSH JOHN E & MARTHA R	17	MEDWAY	STREET	.77	34,400	26,400	60.80
WALSH JOHN E & MARTHA R		MEDWAY	STREET	1.09	33,700		33.70
WALSH JOSEPH T JR & MAUREEN	104	BROADMAN	STREET	1.39	42,800	43,900	86.70
WALSH MARY F & CATHY C	00253	MAIN STREET		1.46	39,100	54,800	93.90
WALSH MICHAEL J & MADELINE	00043	MEDWAY STREET		1.36	42,700	82,300	125.00
WALSH PAUL J	45	NEEDHAM	STREET	.69	30,700	50,500	81.20
WARBURTON WILLIAM E & ETHELYN	373	MAIN	STREET	.95	33,200	39,700	72.90
WARD JAMES F & BARBARA	37	UNION	STREET	2.40	45,800	35,100	80.90
WARR EMMA B				17.00	43,400		43.40
WARNICK,HANS S & ELIZABETH		LAKE SHORE	DRIVE	.58	35,700	52,200	87.90
WARNICK,HANS S & ELIZABETH A	14	LAKE SHORE	DRIVE	.20	14,300		14.30
WARREN,ROBERT JR & DEBORAH	60	FRUIT	STREET	.70	30,600	66,900	97.50
WASHBURN MARY P ETUX	224	MAIN	STREET	1.27	43,000	31,500	74.50
WASILUNAS,VITO J		VALLEY	STREET	1.80	57,300		57.30
WASON JOHN R & JOANNE M	00004	HOOVER ROAD		.69	33,800	106,400	140.20
WATERS DAVID J & MARJORIE	52	TUCKER	ROAD	.91	35,200	62,000	97.20
WATERS DAVID J & MARJORIE		TUCKER	ROAD	.42	22,700		22.70
WATSON JAMES W ETAL	00006	VALENTINE DRIVE		1.60	47,200	69,000	116.20
WATSON,RALPH L & OLEVINE V	9	SPRING	STREET	.53	28,300	41,800	70.10
WATTS DOUGLAS R & SUSAN B	00009	POCUMTUCK AVENUE		.75	35,200	120,900	156.10
WAYSIDE PROPERTIES INC	00007	SHERWOOD DRIVE		1.29	31,500		31.50
WAZAN,HENRY N & PATRICIA	12	FLEETWOOD	DRIVE	.70	30,900	76,000	106.90
WEAVER BETTY L	00039	BROADMAN ST		3.00	45,000	58,800	103.80
WEAVER MARVIN R & PAULA L	28	STANHOPE DRIVE		.73	34,600	110,600	145.20
WEBER,CHARLES R & MARGARET	175	MAIN	STREET	.99	35,300	29,700	65.00
WEBSTER HAROLD L & RITA G	00017	EVERETT STREET		1.27	42,600	56,400	99.00
WEEBER CHARLES H JR		UNION STREET		1.30	36,400		36.40
WEEBER CHARLES H JR		UNION STREET		1.92	37,300		37.30
WEEBER CHARLES H JR		KING PHILIP	TRAIL	41.70	99,800		99.80
WEEBER CHARLES H JR		KING PHILIP TRAIL		.56	1,200		1.20
WEEBER CHARLES H JR ETUX		CLEVELAND STREET		6.30	16,100		16.10
WEEBER ELNA		CLEVELAND ST		20.54	100,200	4,800	105.00
WEEBER ELNA O		OFF TURNER ST		11.23	33,700	33,644	5
WEEBER,CHARLES H & ELNA	00012	MAIN	STREET	.69	26,100		26.10
WEEBER,CHARLES H & ELNA		MAIN	STREET	.73	27,000		27.00
WEEBER,ELNA		CLEVELAND	STREET	4.00	10,200		10.20
WEEBER,ELNA	75	CLEVELAND	STREET	33.56	134,300	37,298	82.00
WEEKS GLADYS B	51	MYRTLE	STREET	2.60	47,100	49,000	96.10
WEINBAUM KENNETH L	51	PINE	STREET	.64	28,000	55,900	83.90
WEIR REALTY TRUST	00017	STANDISH ROAD		1.01	34,900		34.90
WEISS DUANE H & MONICA T	68	PINE STREET		1.30	42,500	81,300	123.80
WEITZLER,DAVID & RUTH A	5	FRANKLIN	AVENUE	.35	15,300		15.30

WJRFULKI MA

VALUATION OF PROPERTIES LIST — *Continued*

OWNER	ST NO	ST NAME NAME		LAND AREA	LAND VALUE	BUILDING VALUE	TOTAL VALUE
WELCH,GEORGE H & VIRGINIA		PRISCILLA	AVENUE	.13	12,100		12,10
WELIK GAIL M	00068	HOLBROOK STREET		1.26	42,400	57,800	100,20
WELLS CALLA E	00022	MIRROR LAKE AVE		.26	19,700	23,300	42,00
WENDY SLADE TRUST	00155	NORTH STREET		1.91	45,100	40,500	85,70
WENZEL,RONALD A & GLORIA G	16	ROCKWOOD	ROAD	.77	29,600	69,600	99,20
WERNING,CHARLES L & ELAINE M	9	CHESTNUT	ROAD	.18	16,200	29,900	46,10
WERNING,CHARLES L & ELAINE M		CHESTNUT	ROAD	.18	13,800		13,80
WESCOTT ROBERT W & JANIS M	00007	TUCKER ROAD		.80	33,100	96,100	129,20
WESSINGER HAGL B JR & LUIZ	00007	TIMBERLINE DR		1.33	46,400	96,100	142,50
WESSMAN ROBIN O & AMY T	00044	MAPLE STREET		.71	31,100	69,700	100,80
WESTBROOKS MARY R		CRESSON	STREET	.20	14,400		14,40
WESTLAKE RUTH ANN &	00052	CLEVELAND STREET		.70	30,900	45,000	75,90
WEYLER BRUCE & PATRICIA A	9	VILLAGE	GREEN	.69	30,800	61,500	92,10
WHITE CLARA M	166	NORTH	STREET	12.50	76,100	39,100	115,20
WHITE DANIEL	21	WELLFLEET DR		.86	43,800	81,900	125,50
WHITE LEWIS A	00053	LAKE STREET		7.19	60,200	62,200	122,40
WHITE,PHILIP H	76	UNION	STREET	50.04	154,800	39,500	194,30
WHITE,PHILIP H		UNION	STREET	10.00	68,100		68,10
WHITMAN EUNICE M	34	MARSHALL	STREET	1.30	42,500	66,200	108,70
WHITNEY ELIZABETH L	26	VALLEY STREET		1.17	40,300	46,300	86,60
WHITRO CORPORATION		OFF WIGGEN STREET		2.50	5,400		5,40
WICHLAND,CHARLES E & ELAINE	8	OLD COACH	ROAD	.79	33,100	70,700	103,80
WICKISER STEVEN A & SUN I	00005	CRESSON AVENUE		.52	23,200	64,500	87,70
WIEGAND KENNETH A & SANDRA	00016	FREDRICKSON ROAD		1.46	46,800	104,600	151,40
WIESNER JOHN W & MURIEL D	00062	PRISCILLA AVENUE		.32	19,800	58,500	78,30
WIKLUND ALVAR G		NORTH STREET		6.40	26,300	25,500	80
WIKLUND JOHN		KING	STREET	2.92	7,400		7,40
WIKLUND,ALFRED & MILDRED	179	NORTH	STREET	.61	33,500	46,600	80,10
WIKLUND,ALVAR G	167	NORTH	STREET	30.00	129,000	42,700	36,30
WILLEY MARK V & LAUREL	8	MASCONOMET	AVENUE	.69	33,600	134,600	168,20
WILLIAM WHITE FAMILY TRUST	25	MEDWAY BRANCH		.75	32,200	4,000	36,20
WILLIAMS DONALD J & SUSAN A	15	LONGMEADOW	ROAD	.69	33,600	78,500	112,10
WILLS GRACE	104	ROCKWOOD	ROAD	1.24	32,400	36,400	68,80
WILLS MICHAEL W	00010	ASH ROAD		.44	22,200	68,300	90,50
WILLS WENDY L	14	ASH	ROAD	.44	19,000		19,00
WILSON CHARLES L	50	KING	STREET	1.74	43,400	43,600	87,00
WILSON CHARLES L	00052	KING STREET		.87	29,500		29,50
WILSON CHARLES M III	5	SWEETLAND FARM	ROAD	1.52	43,200	76,900	120,10
WILSON DONALD F & RANDI F	166	SEEKONK ST		1.31	46,400	121,200	167,60
WINBERG RAYMOND W &	00021	FREEDOM TRAIL		1.94	48,200	127,400	175,60
WINDSOR SERVICE CO INC	00019	TURNER STREET		1.45	36,900		36,90
WINDSOR WILLIAM A II &	00017	WELLFLEET DR		.69	33,600	94,500	128,10
WINIKER REALTY TRUST		BALTIMORE	STREET	5.43	18,300		18,30
WINIKER REALTY TRUST	OFF H	OLBROOK STREET		1.00	2,500		2,50
WINNER RUTH	40	TILLER	STREET	.46	23,400		23,40
WIRTES STEVEN W	00375	MAIN	STREET	.50	25,500	43,900	69,40
WIRTZ NORMAN R & MARY	00015	STILLWELL AVENUE		.69	33,600	120,700	154,30
WISCOVITCH ROBIN A &	14	VILLAGE	GREEN	.69	30,600	50,700	81,30
WISEMAN RICK & MARY	00019	ROBIN ROAD		1.08	36,700	132,700	169,40
WISSEKERKE EDWARD	4	CHESTNUT	ROAD	.10	12,100	20,200	32,30
WOHLSCHLAEGER RICHARD D	00018	MAPLE STREET		.76	32,300	98,700	131,00
WOLFGANG,ERNEST F & JANE	6	KING	STREET	.76	32,300	71,500	103,80
WOLPERS DAVID W & MARY H	00026	HOLBROOK	STREET	.73	31,400	59,500	90,90
WOOD JERROLD C	00240	DEDHAM STREET		5.32	88,900	48,000	136,90
WOOD KENNETH & SHIRLEY	00027	SEEKONK STREET		9.90	68,300	30,300	98,60
WOOD PETER J & SALLY C	00010	DAY STREET		1.49	46,900	132,900	179,80
WOOD RICHARD P	8	ALICE	AVENUE	.32	24,100	56,100	80,20
WOOD STEPHENIA ETUX	345	MAIN	STREET	.70	28,000	46,600	74,60
WOOD,ALFRED B & LINDA D	3	WILLIE	ROAD	.34	20,300	50,700	71,00
WOODLAND ROBERT B & ANN B	00025	LAFAYETTE LANE		.70	30,700	66,600	97,30
WOODS JAMES F ETUX	00052	MAPLE	STREET	.85	34,100	59,700	93,80
WOODWARD LOIS A	50	CLEVELAND	STREET	.69	30,700	46,700	77,40
WOODWORTH ROBERT B & JOYCE C	154	NORTH	STREET	.89	30,900	52,400	83,30
WOOTEN RONALD J & ANN E	00004	CHICKADEE DR		.70	33,700	99,500	133,20
WRIGHT ANDREW F & CYNTHIA A	00005	SAGAMORE RD		1.14	43,700	92,700	136,40
WRIGHT MICHAEL F & MARY E	163	UNION	STREET	.70	30,800	41,000	71,80
WRIGHT WALTER ET AL	00083	ROCKWOOD	ROAD	.69	23,700		23,70
WRIGHT WALTER ET AL	00081	ROCKWOOD	ROAD	.69	23,700		23,70
WRIGHT WALTER ET AL	00085	ROCKWOOD	ROAD	.69	23,700		23,70
WRIGHT WALTER R & MARY T	00087	MEDWAY STREET		1.34	42,600	94,100	136,70
WRIGHT WILLIAM C & JEANNE		KEENEY POND		15.00	38,300		38,30
WRIGHT WILLIAM C & JEANNE E		MAIN	STREET	6.00	15,300		15,30
WRIGHT WILLIAM J & TERESA	15	BEAVERBROOK	ROAD	.69	33,600	90,800	124,40
WRIGHT,GEORGE C & DOROTHY	113	BOARDMAN	STREET	2.50	46,100	48,300	94,40
WRIGHT,WILLIAM C & JEANNE E	27	GROVE	STREET	19.64	21,500		21,50
WRIGHT,WILLIAM C & JEANNE E	20	GROVE	STREET	44.97	179,800	63,600	243,40
WURZLER JOHN S & JUDY A	00004	OVERLEA ROAD		.87	34,600	71,900	106,50
WISOCKI RAYMOND J JR & MARY	7	STILWELL	AVENUE	.69	33,600	123,500	157,10
				490.61	5,545,100	5,275,058	11,320,15
YATSUHASHI MASAO & JOANNE O	00006	SHARON'S AVENUE		.81	30,300	78,900	109,20
YOULDEN DONALD H &	12	KING PHILIP	TRAIL	.69	33,700	97,200	130,90
YOUNG RICHARD A & KAREN A	9	RIDGEFIELD	ROAD	.69	33,600	83,000	116,60
YOUNIS STEVEN E	80	CLEVELAND ST		1.46	43,000	103,700	146,70
				3.65	140,600	362,800	503,40
Z E P TRUST	56	NORTH	STREET	1.80	40,100	32,200	72,30
ZACCARDI PHILLIP	34	BOARDMAN	STREET	.82	33,400	53,800	87,20
ZACCARDI,WILLIAM & PHOEBE	41	EVERETT	STREET	.50	29,400	24,100	53,50
ZACH CYNTHIA	00042	RIVER ROAD		.50	22,900	21,000	43,90
ZADROZNY KATHLEEN A	00024	MOHEGAN	STREET	.69	33,600	84,300	117,90
ZAGAMI ROBERT W &	3	ALICE	AVENUE	.40	26,300	59,000	85,30
ZAGIEBOYLO,WALTER & JOSEPHINE	33	GROVE	STREET	5.00	59,400	56,400	115,80
ZAHLAVA BRUCE A ETUX	00006	RIDGEFIELD ROAD		.69	33,600	75,800	109,40
ZALESKI WILLIAM V & GAYLE	00010	BREWSTER RD		2.43	49,700	95,700	145,40
ZANZIK,CHARLES & HELEN M		LAKE	STREET	8.50	66,300	61,400	127,70
ZARRA CHRISTOPHER R JR	22	LAWRENCE	STREET	3.18	48,200	46,300	94,50
ZASSENHAUS HANS W & HOLLYS	00008	PENNACOOK STREET		.72	34,000	120,500	154,50
		NORFOLK, MA					

VALUATION OF PROPERTIES LIST — *Concluded*

OWNER	ST NO	ST NAME	ST NAME	* LAND AREA	LAND VALUE	BUILDING VALUE	TOTAL VALUE
[illegible] JOHN J & GLADYS	00007	MASSACHUSETTS	AVE	.69	33,600	110,700	144,300
[illegible] HASSAN &	00048	GROVE	STREET	.83	36,300	75,000	111,400
[illegible] SAMUEL C	00241	MAIN	STREET	1.03	34,500	24,500	59,000
[illegible] EDGAR L ET UX	237	MAIN	STREET	5.59	51,500	74,700	126,200
[illegible] EUGENE F	86	GROVE	STREET	.99	36,200	50,300	86,500
[illegible] CHARLES J & VERA C		LAFAYETTE	LANE	.69	30,700	48,200	78,900
[illegible] ERNEST J & PAULINE	23	LAFAYETTE	LANE	.75	32,000	71,400	103,400
[illegible] RAYMOND F &	00012	CHICAMAUGAUT	AVENUE	.69	33,800	134,800	168,400
[illegible] MARSHALL &	3	CROSS	ROAD	.19	16,200	18,700	34,900
[illegible] FRANCIS L ETUX	131	NORTH	STREET	1.27	42,400	35,400	77,300
[illegible] JOHN A & PATRICIA	19	MARSHALL	STREET	.69	30,500	50,600	81,100
[illegible] DAVID R ETUX	00050	MAPLE	STREET	1.09	39,400	44,000	83,400
[illegible] MICHAEL C &	00028	FREEDOM	TRAIL	1.26	46,200	126,700	172,900
[illegible] MICHAEL C & ALICE C	00083	BOARDMAN	STREET	.73	31,300	33,800	65,100
[illegible] FRANK C & BRENDA S	34	STANHOPE	DRIVE	.82	36,600	113,800	150,400
[illegible] WILLIAM M & ANITA	16	STILWELL	AVENUE	.69	33,700	131,800	165,500
				43.30	1,042,200	1,874,800	2,917,000
				9,234.19	117,630,200	163,979,888	281,610,088

NORFOLK, MA

ADVISORY BOARD REPORT

We thank you for your support at the Annual and Special Town Meetings over the last year. Our goal for the next year is to continue to provide balanced, objective recommendations and earn your continued support.

The Advisory Board (called Finance Committee in some towns) is responsible for reviewing budgets and Warrant Articles and making recommendations to the Town on each. In addition, we administer transfers from the Reserve Fund, a sum of money voted at the Annual Town Meeting each year for unforeseen or extraordinary expenses which may come up during the Fiscal Year. Since we have the distinction of being one of the few Boards which meets with all of the Boards and Committees in the Town, we also do our share of coordination among them. We are in good position to see the "big picture"of the Town.

For the first time in several years, we are at full strength with nine members at this writing. This is after a time when we numbered seven but our chairman and one other veteran member were on leave with serious illness. Fortunately, they are both recovering at the present time. We welcome our two new members, who have already brought new ideas and a fresh point of view to the Board.

Proposition 2½ still presents us with a challenge. The Town is limited in the amount of money it can raise through the property tax levy. We are allowed a growth factor to allow for new construction in the town. The growth factor has recently been two to three times as large as the increase which would be allowed under 2½. Thinking ahead to a time when the growth stops, we must assure that the growth in tax revenues allowed by new construction is expended in a balanced way on items which directly result from growth of the Town, such as, Fire and Police Protection, Schools, Roads, Water Main Extensions, etc. In addition to this we need to put some funds away in the Stabilization Fund for large capital expenditures which may arise in the future such as, Town Hall addition, King Philip Roof, etc. It should be noted, too, that the Federal Revenue Sharing program will very likely be gone after this year leaving us with a shortfall of $114,000.

We hope that you will take the time to participate in Town Meetings to help us meet these and other challenges ahead. We recommend, but your vote makes the final decision.

In closing we would like to express our thanks to Alice Boschen, our dedicated secretary, who kept things running smoothly when our numbers were reduced to five and most of us were working out of Town during the day. The continuity in the board activities was due to Alice's familiarity with the process and her willingness to go the extra distance to get the job done.

Respectfully submitted,

John Nuhibian, *Vice Chairman*

RESERVE FUND TRANSFERS

July 1, 1984 to June 30, 1985

1.	Police Department	Traffic Signal Repairs	$ 289.20
2.	Board of Selectmen	Town Hall Maintenance	480.00
3.	Planning Board	Office Supplies	304.76
4.	Communications	Office Equipment	447.00
5.	Police Deparrment	Traffic Signal Repairs	97.24
6.	Planning Board	Secretarial Salary	120.00
7.	Board of Assessors	Certification Update	15,000.00
8.	Board of Selectmen	Equipment Repair	319.00
9.	Planning Board	Office Supplies (Certified Mailings)	110.00
10.	Planning Board	Advertising Expense	200.00
11.	Board of Selectmen	Town Hall Maintenance	165.00
12.	Planning Board	Secretarial Salary	163.21
13.	Planning Board	Engineering	500.00
14.	Board of Selectmen	Committee Fund (San. Landfill)	1,950.00
15.	Public Library	Library Expenses	1,312.00
16.	Recreation Comm.	Repairs at Baseball Field	1,300.00
17.	Planning Board	Secretarial Salary	252.53
18.	Planning Board	Office Supplies (Certified Mailings)	50.00
19.	Personnel Board	Longevity Fund	63.29
20.	Board of Selectmen	Town Hall Maintenance/Repair	439.84
21.	Board of Selectmen	1985 State Census	1,665.95
22.	Planning Board	Engineering	150.00
23.	Registrar of Voters	Computer Services	30.34
24.	Planning Board	Secretarial Salary	341.33
25.	Planning Board	Office Supplies (Tape Recorder)	204.90
26.	Elementary School	Roof Repair	3,490.00
27.	Police Department	Traffic Signal Repair	68.87
28.	Communications	Salary Account	3,623.83
29.	Elementary School	Longevity Compensation	6,219.30
30.	Board of Assessors	Salary Account	1,974.42
31.	Planning Board	Advertising	75.00
32.	Board of Selectmen	Street Lights	$ 1,871.00
33.	Board of Selectmen	Fuel and Utilities	687.00
34.	Board of Selectmen	Earth Removal Engineering	503.00
35.	Board of Selectmen	Printing Town Report	299.55
36.	Building Department	Gasoline and Oil	370.00
37.	Board of Selectmen	General Expenses	766.00
38.	Advisory Board	Secretarial Salary	700.00
39.	Planning Board	Secretarial Salary	446.78
40.	Advisory Board	Printing of Recommendations	597.90
41.	Planning Board	Secretarial Salary	135.98
42.	Board of Selectmen	Insurance	239.00
43.	Zoning Bd. of Appeals	Secretarial Salary	217.00
44.	Advisory Board	Secretarial Salary	64.90
45.	Zoning Bd. of Appeals	Secretarial Salary	171.00
46.	Planning Board	Secretarial Salary	88.40
47.	Communications	Salaries	586.11
48.	Planning Board	Engineering	450.00
49.	Board of Selectmen	General Expenses	173.70
50.	Board of Selectmen	Earth Removal Engineering	222.00
51.	Collector of Taxes	Salaries	3.57
		TOTAL	$50,000.00

AUDITOR'S REPORT ON INTERNAL CONTROLS

To the Honorable Board of Selectmen
Town of Norfolk, Massachusetts:

We have examined the financial statements of the Town of Norfolk, Massachusetts for the year ended June 30, 1985, and have issued our report thereon, which was qualified in several respects, dated September 25, 1985. As part of our examination, we made a study and evaluation of the system of internal accounting control of the Town of Norfolk to the extent we considered necessary to evaluate the system as required by generally accepted auditing standards and the standards for financial and compliance audits contained in the U.S. General Accounting Office *Standards for Audit of Governmental Organizations, Programs, Activities and Functions.* For the purpose of this report, we have classified the significant internal accounting controls in the following categories:

— Revenue

— Expenditure — purchasing and payroll

— Treasury

— Conversion

— Financial reporting

Our study included all of the control categories listed above except that we did not evaluate the accounting controls over the treasury, conversion and financial reporting categories as we believe that substantive audit tests, which were performed in those categories, were more cost-effective. The purpose of our study and evaluation was to determine the nature timing and extent of the auditing procedures necessary for expressing an opinion of the Town's financial statements. Our study and evaluation was more limited than would be necessary to express an opinion on the system of internal accounting control taken as a whole or on any of the categories of controls identified above.

The management of the Town of Norfolk is responsible for establishing and maintaining a system of internal accounting control. In fulfilling this responsibility, estimates and judgments by managment are required to assess the expected benefits and related costs of control procedures. The objectives of a system are to provide management with reasonable, but not absolute, assurance that assets are safeguarded against loss from unauthorized use or disposition, and that transactions are executed in accordance with management's authorization and recorded properly to permit the preparation of financial statements.

Because of inherent limitations in any system of internal accounting control, errors or irregularities may nevertheless occur and not be detected. Also, projection of any evaluation of the system to future periods is subject to the risk that procedures may become inadequate because of changes in conditions or that the degree of compliance with the procedures may deteriorate.

Our study and evaluation, made for the limited purpose described in the first paragraph, would not necessarily disclose all material weaknesses in the system. Accordingly, we do not express an opinion on the system of internal accounting control to the Town of Norfolk taken as a whole or on any of the categories of controls identified in the first paragraph. However, our study and evaluation disclosed no conditions that we believe to be a material weakness.

This report is intended solely for the use of management of the Town of Norfolk, the Office of Revenue Sharing and other associated federal organizations. This restriction is not intended to limit the distribution of this report, which, upon acceptance by the management of the Town of Norfolk, is a matter of public record.

Respectfully submitted,

John J. O'Brien
Certified Public Accountant

FINANCES

WARRANT
ANNUAL TOWN MEETING
Tuesday, May 6, 1986

THE COMMONWEALTH OF MASSACHUSETTS

NORFOLK, SS.

To either Constable in the Town of Norfolk, in said County.

GREETINGS:

You are required in the name of the Commonwealth of Massachusetts to notify and warn the inhabitants of Norfolk, qual to vote in Town affairs, to assemble in the Norfolk Public School, MacBride Auditorium, Boardman Street, Norfolk Tuesday, the 6th day of May A.D. 1986 at 7:00 o'clock in the a.m. then and there to act on the following articles; viz:

ARTICLE 1

To choose by ballot the following officers: viz., one Moderator for one year; one Selectman for three years; one Colle of Taxes for three years; one Treasurer for three years; one Assessor for three years; one member of the Board of He for three years; two members of the Planning Board for three years; two Water Commissioners, one for three years and for an unexpired term of two years; one member of the School Committee for three years; three members of the Hou Authority, one for five years, one for an unexpired term of four years and one for an unexpired term of one year; two mem of the Recreation Commission for three years; one Library Trustee for three years; and two Constables for three years.

Question 1. "Shall the Town of Norfolk be allowed to exempt from the provisions of Proposition two and one half, so ca the amounts required to pay for the bond issue in order to construct and equip a new Town Hall?"

Yes ☐ No ☐

ARTICLE 2 *Submitted by Personnel B*

To see if the Town will vote to amend the Personnel By-laws by changing the Compensation Schedule; or to take any o action relative thereto.

ARTICLE 3 *Submitted by Personnel B*

To see if the town will vote to amend the Personnel Bylaw by changing the Classification Plan; or to take any other ac relative thereto.

ARTICLE 4 *Submitted by Personnel B*

To see if the Town will vote to amend the Personnel Bylaw by changing the Benefit section of the Employees Handb or to take any other action relative thereto.

ARTICLE 5 *Submitted by Personnel B*

To see if the town will vote to amend the Personnel Bylaw by changing the Compensation Schedule to establish a M Pool to reward experienced employees; or to take any action relative thereto.

ARTICLE 6 *Submitted by Water Commissio*

To amend the Personnel By-Laws of the Town of Norfolk as follows:
Secretary upgraded to Clerk III — Grade 9.
Water Collector upgraded to Clerk III — Grade 9.
Full-Time Maintenance man upgraded to Technical/Professional—Grade H, or to take any other action relative there

ARTICLE 7 *Submitted by Board of H*

To see if the Town will vote to amend the Personnel By-Laws 6.0 of the Performance Appraisal Program as relates t Board of Health Evaluator.

Position	Evaluator
Board of Health Administrative Assistant	Chairman, Board of Health
Landfill Monitors	Chairman, Board of Health
Board of Health Clerk	Administrative Assistant

ARTICLE 8

Submitted by Board of Selectmen

To see if the town will vote to fix the salary and compensation of all elected officers of the Town as provided for by Massachusetts General Laws Chapter 41, Section 108; and to determine whether any town board shall be authorized to employ for additional salary or compensation any of its members and to fix the salary or compensation thereof; and further to see what sum of money the town will raise and appropriate or transfer from available funds to defray the departmental and incidental expenses of the town for the fiscal year commencing July 1, 1986 not otherwise provided for.

ARTICLE 9

Submitted by Water Commissioners

To see if the Town will vote to transfer a sum of money from Water Department Revenue to Water Department Maintenance and Operating Expenses; or to take any other action relative thereto.

ARTICLE 10

Submitted by Permanent Building Committee

To see what sum of money the Town will vote to raise, appropriate, transfer from available funds or borrow for the Permanent Building Committee to construct and equip a new Town Hall on Town land near the present Town offices on Main Street or to take any other action relative thereto.

ARTICLE 11

Submitted by Permanent Building Committee

To see if the town will vote to amend the Zoning By-laws and zoning map to change the zoning from Residence 2 to Business, that property located easterly on Main Street, adjacent to the Town Hall, Assessors Map 14, Block 56, Lot 32 and as listed in the Dedham Registry of Deeds; Book #567, Page #59; or to take any other action relative thereto.

ARTICLE 12

Submitted by Board of Selectmen

To see if the town will vote to raise and appropriate a sum of money to augment the monies already raised by the Friends of the Council on Aging, to purchase a bus/van to be used for transportation of Norfolk Senior Citizens, or to take any other relative thereto.

ARTICLE 13

Submitted by Permanent Building Committee

To see what sum of money the Town will vote to raise, appropriate, transfer from available funds, or borrow for the Permanent Building Committee for the landscaping of Town Hill; or to take any other action relative thereto

ARTICLE 14

Submitted by Board of Selectmen

To see if the Town will vote to raise and appropriate a sum of money for auditing the Town's books and accounts; or to take any other action relative thereto.

ARTICLE 15

Submitted by Cemetery Commissioners

To see if the town will vote to instruct the Selectmen to petition the Legislature to grant the Town of Norfolk the right to acquire by gift all right, title and interest in and to the assets, including land within the town with buildings and edifices thereon, now owned and controlled by Pondville Cemetery Corp., and to take over, operate and assume the obligations of said Pondville Cemetery Corp.; or to take any other action in relation thereto.

ARTICLE 16

Submitted by Town Clerk

To see if the Town will vote to amend the town by-laws, Article III, Section 12, paragraph B. by deleting the third sentence and substituting the following sentence: Thereafter, the Board of Selectmen shall appoint three members, two members or one member to three year terms to fill the places of such members whose terms have expired, this change will allow all members of the Council on Aging to serve a three year term; or to take any other action relative thereto.

ARTICLE 17

Submitted by Town Clerk

To see if the town will vote to raise and appropriate a sum of money to pay a private concern to complete a codification of the Town of Norfolk by-laws and Zoning by-laws; or to take any other action relative thereto.

ARTICLE 18

Submitted by Town Clerk

To see if the town will vote to close the town hall the Friday after Thanksgiving, and, should Christmas fall on a Thursday, the Friday after Christmas.

ARTICLE 19

Submitted by Collector of Taxes

To see if the Town will vote to accept Chapter 640, Acts of 1985, an act relative to the granting or renewing of certain licenses and permits, or to take any other action relative thereto.

FINANCES

ARTICLE 20 *Submitted by Board of Selectmen*

To see if the town will amend the Town of Norfolk By-Law, Article VI, Section 2, to change the figure "$2,000.00" in this section and insert the figure "$4,000.00", so that this section will now read as follows:

SECTION 2 When the estimated amount of a proposed contract exceeds $4000.00 proposals shall be called for in the manner provided for in this section. Such calls for proposals shall be advertised in a local paper, if such is printed in the Town otherwise shall be posted in at least three public places, at least seven days before the opening of bids, which time shall be stated in the advertisement, or to take any other action relative thereto.

ARTICLE 21 *Submitted by Board of Selectmen*

To see if the town will vote to accept the provisions of Chapter 44, Section 53C, which will allow the town to establish a revolving fund to pay police details in a timely fashion; and vote to establish the service fee provided; and further to raise and appropriate a sum of money to fund this account initially, or to take any other action relative thereto.

ARTICLE 22 *Submitted by Advisory Board/Moderator*

Moved that the Town vote to delete the following sentence from Article III, Committees, Section 2 of the By-laws of the Town of Norfolk: "The term of Advisory Board members shall commence on the day after final adjournment of the Annual Town Meeting and shall cease on the day of the final adjournment of the Annual Town Meeting three years later,"; and substitute the following "The term of the Advisory Board members shall commence on the first day of the fiscal year following adjournment of the Annual Town Meeting and shall cease on the last day of the fiscal year three years later."

ARTICLE 23 *Submitted by Highway Department*

To see if the Town will vote to authorize the Board of Selectmen to accept and enter into contract for the expenditures of any funds allotted or to be allotted by the Commonwealth for the construction or reconstruction or the improvement of roads within the Town.

ARTICLE 24 *Submitted by Highway Department*

To see if the Town will vote to raise and appropriate or appropriate by transfer from available funds in the Treasury a sum of money for construction of and/or improvements to town roads as requested by the Board of Selectmen (Gasoline tax monies); or to take any other action relative thereto.

ARTICLE 25 *Submitted by Highway Department*

To see if the Town will vote to raise and appropriate or appropriate by transfer from available funds in the Treasury $8,709.00 from town funds to be used in conjunction with and in addition to any funds allotted by the Commonwealth (Chapter 140 -- $26,127.00) for the construction, reconstruction or improvements to Pond Street; or to take any other action relative thereto.

ARTICLE 26 *Submitted by Highway Department*

To see if the Town will vote to raise and appropriate or appropriate by transfer from available funds in the Treasury a sum of money to purchase a street sweeper for the Highway Department and to transfer into this account the balance of the appropriation voted under Article 18 of the 1985 Annual Town Meeting; or to take any other action relative thereto.

ARTICLE 27 *Submitted by Highway Department*

To see what sum of money the Town will vote to raise and appropriate or transfer from available funds in the treasury to allow the Board of Selectmen to accept and enter into contract with a Design Engineer for the re-construction of the Main Street Bridge over the Stop River; or to take any other action relative thereto.

ARTICLE 28 *Submitted by Library Trustees*

To see if the town will raise and appropriate or appropriate by transfer a sum of money to purchase and install a basic photo copying machine for both the Library and public use; or to take any other action relative thereto.

ARTICLE 29 *Submitted by Library Trustees*

To see if the town will raise and appropriate or appropriate by transfer a sum of money to purchase and install a duplicating machine and an electronic stencil maker for the use of the Library and other town departments; or to take any other action relative thereto.

ARTICLE 30 *Submitted by Fire Department*

To see if the Town will vote to transfer $55,000.00 from the Ambulance Fund for the purchase of an ambulance; or to take any other action relative thereto.

ARTICLE 31

Submitted by Fire Department

To see if the Town will vote to raise and appropriate or transfer from available funds in the Treasury the sum of $40,000.00 for the purpose of refurbishing a 3,000 gallon tank truck; or to take any other action relative thereto.

ARTICLE 32

Submitted by Board of Selectmen

To see if the Town will vote to accept the following streets as presently laid out, as town owned roads, with the associated drainage easements:

Boardman Street	from Main St. to Seekonk Street 1.68 +/- miles
Cleveland Street	from Rockwood Road to Seekonk St. 1.54 +/- miles
Cowesit Ave.	from Noon Hill Ave. to Naugatuck Ave. 0.16 +/- miles
Diamond Street	from North St. to Union St. 0.26 +/- miles
Everett Street	from Wrentham Town Line to Walpole Town Line 0.96 +/- miles
Forest Grove Av	from Mirror Lake Avenue to Wrentham Town Line 0.03 +/- miles
Fruit Street	from Seekonk Street to Medfield Town Line 1.29 +/- miles
Grove Street	from Union Street to Park Street 1.45 +/- miles
Hanover Street	from Main Street to Myrtle Street 0.25 +/- miles
Hemlock Street	from Noon Hill Ave to Medfield Town Line 0.07 +/- miles
Highland Lake Dr	from Campbell St. to Walpole Town Line 0.43 +/- miles
Hill Street	from Valley Street to Everett Street 0.23 +/- miles
Keith Street	from Cleveland Street to Holbrook Street 0.03 +/- miles
King Street	from Union Street to Maple Street 0.69 +/- miles
Lake Street	from Main Street to Medway Street 0.81 +/- miles
Beaverbrook Rd.	from Forest Lane to Blueberry La 1530' 0.29 +/- miles
Longmeadow Rd.	from Ridgefield Rd to Blueberry La 0.39 +/- miles
Maple Rd	from West Cedar Road to Dead End 0.03 +/- miles
Marshall Street	from Pond Street to North Street 0.52 +/- miles
Masconemet Av	from Fruit Street to Cowesit Ave 0.27 +/- miles
Medway Street	from Main Street to Myrtle Street 1.52 +/- miles
Miller Street	from Myrtle Street to Franklin Town Line 0.95 +/- miles
Needham Street	from Main Street to North Street 0.89 +/- miles
Noon Hill Av	from Fruit Street to that section of Noon Hill Ave already accepted by the town, a distance of 0.39 +/- miles, so that the total length of 5150' .098 +/- miles from Fruit St to Seekonk St. will then be a town road.
Old Campbell St.	from Seekonk St. to Campbell St. 0.16 +/- miles
Pennacook Av	from Medfield Town Line to Stilwell Av 204 +/- feet
Pennacook Av	from Mass Avenue to Chicatabut Av 1509 +/- feet
School Street	from Main Street to Franklin Town Line 0.12 +/- miles
Seekonk Street	from Main Street to Medfield Town Line 2.19 +/- miles
Seneca Street	from Noon Hill Avenue to Medfield Town Line 0.08 +/- miles
Tucker Road	from Medway Street to Rockwood Road 0.70 +/- miles
Turner Street	from Cleveland Street to Cul-de-sac 0.57 +/- miles
Valley Street	from Dedham Street to Pine Street 0.42 +/- miles

ARTICLE 33

Submitted by Norfolk School Committee

To see if the Town will vote to accept an Equal Educational Opportunity Grant for Fiscal Year 1987 in the amount of $42,727.00 under the provisions of General Laws, Chapter 70, Section 5, as inserted by Chapter 188 of the Acts of 1985. Said Grant shall be expended by the Norfolk School Committee for direct service expenditures.

ARTICLE 34

Submitted by Norfolk School Committee

To see if the Town of Norfolk will vote a sum of money to clear and landscape a wooded/grass area of 8.3 acres, more or less, located west of the A.J. Freeman School and the Centennial School, and as shown as Lot 77 on the Assessor's Map 15, Block 53; or take any other action relative thereto.

ARTICLE 35

Submitted by Board of Selectmen

To see if the town will vote to allow the Selectmen to enter into a contract with the Town of Framingham to accept the disposal of ash in the Town of Norfolk landfill, the town of Framingham will accept the Town of Norfolk's trash as part of this contract, or to take any other action relative thereto.

FINANCES

ARTICLE 36 *Submitted by Planning Board*

To see if the town will vote to amend the current Zoning ByLaw Section D.2.h.5.0 to add: When the elevations below do not comply with the Floodway and Flood Insurance Rate Maps and Flood Insurance Study, the official map and official document shall govern; or to take any other action relative thereto.

ARTICLE 37 *Submitted by Petition*

To see if the town will vote to amend the Zoning-by-law and zoning map by rezoning a plot of land from Industrial to Residential 3 a certain parcel of land off Holbrook Street containing 4.2 acres and shown on Map 10, Lot 78, block 32 of Norfolk Assessor's map. This parcel is more particularly described in a deed from Leo H. Braun to the Trustee of Riverview Realty Trust dated 11-21-83 recorded in the Norfolk Registry of Deeds Book 6292 page 615 and is shown in a plan of land entitled "Plan of Land in Millis and Norfolk" dated October 8, 1983.

ARTICLE 38 *Submitted by Petition*

To see if the Town will vote to amend the Zoning By-Laws by deleting section F. 4. a. and inserting a new section F.4.a. as follows:

a. Alteration and Enlargement

1. A non-conforming structure may be rebuilt, altered or enlarged if such alteration or enlargement does not violate the setback, coverage or height requirements of Section E. (1) (b).

2. Alteration or enlargement of a non-conforming structure may extend into the setback, coverage or height requirements of Section E. (1) (b) on Special Permit from the Board of Appeals if the Board of Appeals finds that such extension, alteration or change will not be substantially more detrimental to the neighborhood than the existing non-conforming use.

ARTICLE 39 *Submitted by Petition of Owner*

To see if the Town will vote to amend its Zoning By-laws and Zoning Map to the extent of changing the zoning district designation of the following described parcel of land from "Business" to "Industry" a parcel of land described on the Assessors record card as Map 9, Block 31, Plot 1 containing 5.8 acres, a portion of the parcel of land is in fact shown on Assessors Map 10. Such property being the site of Skatetown Roller Rink located on Dean Street; or to take any other action relative thereto.

ARTICLE 40 *Submitted by Petition*

To see if the Town will vote to amend the Zoning Bylaw and Zoning Map accepted at the 1985 Annual Town Meeting as follows:

1. By adding to Section C. 1. a. a type of district to be known as Business and Industry — B&I

2. By amending the zoning map of Norfolk by changing the area located in the southeasterly section of Norfolk commencing at the Wrentham town line shown on said map as Industry from Industry District to Business and Industry District.

3. By adding to Section D. f. after the fourth word in the first sentence the words "and a business and industry district".

4. By deleting Section D-2-a,b,c,d,e,f and g (Schedule of Use Regulations) as the same now appear and by substituting therefor the following:

2. Schedule of Use Regulations

	Districts				
	R-1,2&3	**HM&PO**	**B**	**I**	**B&I**
a. Public and Semi-Public					
1) Religious	Yes	Yes	Yes	Yes	Yes
2) Municipal, County, State or Federal	SP	SP	Yes	Yes	Yes
3) Public Educational	Yes	Yes	Yes	Yes	Yes
4) Cemetery	SP	No	SP	SP	SP
5) Private Club not conducted for profit	SP	No	Yes	SP	SP

2. Schedule of Use Regulations (cont.)

	Districts				
	R-1,2&3	HM&PO	B	I	B&I
6) Non-profit general acute care hospital including facilities for the evaluation and treatment of acutely ill alcoholic or drug dependent patients and for persons suffering from mental illness who do not appear to be dangerous to others at the time of admission in the opinion of the attending physician	No	SP	SP	No	No
7) Other hospitals, convalescent home, sanitarium, camp	No	SP	SP	No	No
8) Day care nursery	SP	SP	SP	No	No
9) Nursing home, hospice, respite facility, life care center, physical therapy and rehabilitation facility, health club, sports medicine facility	No	No	SP	No	No
10) Facility for the evaluation, treatment and counseling of persons suffering from alcoholism, drug dependence or mental illness who do not require general hospital admission	No	No	No	No	No
11) Schools of nursing, laboratory technician skills, physiotherapy with dormitory facilities ancillary thereto	No	No	No	No	No
12) Office or meeting room of a non-profit service organization	No	No	Yes	No	No
b. Transportation and Utility Uses					
13) Telephone exchange, transformer station, transmission lines, sub-station, pumping station or other public utility	SP	No	Yes	Yes	Yes
14) Bus station, railway station	No	No	Yes	Yes	Yes
15) Aviation field	No	No	No	No	No
c. Residential					
16) Single family dwelling	Yes	No	SP	No	No
17) Conversion of a single family dwelling, in existence at the time of by-law adoption, to a two family dwelling	SP	No	SP	No	No
18) The use of a portion of a dwelling or of a building accessory thereto by a resident of the premises as an office, studio or workroom for the conduct of a profession or customary home occupation, subject to the conditions that: (a) not more than one other person is regularly employed thereon in connection with such use, (b) no stock in trade is regularly maintained except for products of the occupation itself, or for goods or materials customarily used incidental to its performance, (c) such use does not produce noise or other effects observable at the lot lines in amounts exceeding those normal to residential property, (d) no external change is made which alters the residential appearance of the buildings on the premises, and (e) there is no exterior display or other outward evidence that the premises are being used for any purpose other than residential (except for an accessory sign as hereinafter permitted). In particular, uses permitted hereunder may include, but are not limited to, the office of a physician, dentist, lawyer, architect, engineer, real estate agent or insurance agent, the studio of an artist, musician or teacher, or the workroom of a dressmaker, milliner, photographer or hairdresser	Yes	No	Yes	No	No
19) The use of a portion of a dwelling or a building accessory thereto by a resident builder, carpenter, painter, plumber, or other artisan, or by a resident tree surgeon or landscape gardener for incidental work and storage in connection with his off-premises occupation. Subject to the same conditions and limitations as are specified above for customary home occupations	Yes	No	Yes	No	No

2. Schedule of Use Regulations (cont.)

	Districts				
	R-1,2&3	HM&PO	B	I	B&I
20) Renting of rooms to not more than 4 persons and furnishing of table board to not more than 5 persons	Yes	No	Yes	No	No
21) Use of trailers, buses and mobile units for residence in excess of 30 days	No	No	No	No	No
22) Foundation or cellar hole for residence	No	No	No	No	No
d. Agricultural					
23) Agricultural, green house or nursery	Yes	Yes	Yes	Yes	Yes
24) Roadside stand selling produce the major part of which is raised on the premises	Yes	No	Yes	Yes	Yes
25) Poultry or stock raising except that the number of swine shall be limited to not more than 5	Yes	No	No	No	No
26) Noncommercial riding stable	Yes	No	Yes	No	No
27) Kennel (4 or more dogs)	SP	No	SP	No	No
28) Animal hospital	No	No	SP	No	Yes
e. Commercial					
29) Restaurants	No	No	Yes	SP	Yes
30) Licensed Inn	No	No	Yes	SP	Yes
31) Hotel or lodging house	No	No	Yes	No	Yes
32) Filling station or garage	No	No	Yes	SP	Yes
33) Newspaper or job printing	No	No	Yes	SP	Yes
34 Retail or wholesale stores	No	No	Yes	SP	Yes
35 Garaging of more than one commercial vehicle	No	SP	Yes	SP	Yes
36) Parking of house trailers, or mobile homes nearer to street than main building	No	No	SP	SP	SP
37) Professional office where patients or clients are seen by appointment, such as the office of a physician, psychiatrist, physiotherapist, speech therapist, or other licensed health professionals occupied by practitioners not resident on the premises.	No	SP	Yes	SP	Yes
38) General office where clients or customers are seen, met or dealt with without appointment; business offices existing other than as ancillary to a permitted use; banks	No	No	Yes	SP	Yes
39) Radio station	No	No	No	No	Yes
f. Industrial					
40) Manufacturing, employing unobjectionable motive power utilizing hand labor or quiet machinery and processes	No	No	No	Yes	Yes
g. Miscellaneous Uses					
41) Off-street parking of vehicles as provided for in Section F-7	Yes	Yes	Yes	Yes	Yes
42) Signs as provided for in Section F-9	Yes	Yes	Yes	Yes	Yes
43) Golf course (excluding miniature golf)	SP	No	SP	SP	Yes

5. By adding to Section E-1-b (Intensity Regulations) the following:

Business and Industry	30,000	150	50	25	25	40%	—	40

6. By adding to Section F-9-b (Schedule of Sign Regulations) a new column for appropriate listings for the Business and Industry District and by placing therein the following regulatory statements:

1)a)1	Yes
1)a)2(b)	Yes
1)a)2(c)	Yes
1)a)3(a)	Yes
1)a)3(b)	Yes
2)a	SP
2)b	SP

ARTICLE 41

Submitted by Conservation Commission

To see if the Town will vote to amend the Zoning Bylaw and Zoning Map of the Town and include the following section after F. 11. and to see if the Town will vote to amend Section G of the Zoning By-Law by inserting the following after the word by-law in section 6.a.

"... except for the purposes of section F.12 for which the Planning Board shall be the Permit Granting Authority and shall be authorized only to grant the Special Permits described in Section F.12."

12. *Open Space Development*

DEFINITIONS

1. Open Space Zoning:
An option which permits an applicant to build single-family dwellings with reduced lot area and frontage requirements so as to create a development incorporating common open space.

2. Open Space:
Land within a subdivision prohibited from development.

3. Wetlands:
Areas characterized by wetland vegetation as described in Massachusetts G.L. ch. 131, s. 40.

The Planning Board may grant a special permit for open space development in the Residential Districts: R1, R2 and R3 upon the following terms and conditions:

A. **Purposes**
- promote the use for land of recreational purposes in harmony with its natural features
- encourage the preservation of valuable open space
- protect water bodies and supplies, wetlands, floodplains, agricultural lands, wildlife and other natural resources
- promote aesthetics and other amenities.

B. **Regulations**
The Planning Board shall adopt Regulations for carrying out its duties under this section.

C. **Procedures**

1. Filing of Application
Each application for a special permit under open space zoning shall be filed with the Planning Board, with a copy filed forthwith with the town clerk, and shall be accompanied by 5 copies of a plan of the entire tract under consideration, prepared by a professional engineer.

2. Contents of Application
Said application and plan shall be prepared in accordance with requirements for a definitive subdivision plan in the Rules and Regulations of the Planning Board governing subdivision of land, whether or not the development constitutes a subdivision. In addition, the applicant shall provide the following information.
   a. The number of dwellings which could be constructed under this bylaw by means of a conventional development plan, considering the whole tract, exclusive of waterbodies and land prohibited from development by legally enforceable restrictions, easements or covenants.
   b. An analysis of the site, including wetlands, slopes, soil conditions, areas within the 100 year flood, and such other natural features as the Planning Board may request.
   c. Evaluation of the open land proposed within the subdivision, with respect to size, shape, location, natural resource value, and accessibility by residents of the town or of the cluster.

3. Review of Other Boards
Before acting upon the application, the Planning Board shall submit it with the plan to the following boards, which may review it jointly or separately: the Board of Health, the Conservation Commission, and the Recreation Commission. Any such board or agency to which applications are referred for review shall submit such recommendations as it deems appropriate to the Planning Board and the applicant. Failure to make recommendations within 45 days of receipt shall be deemed a lack of opposition.

C. **Procedures (cont.)**

4. Public Hearing
After the opportunity for review by other boards has taken place, the Planning Board shall hold a hearing under this section, in conformity with the provisions of Massachusetts G. L. 40A, s. 9 and the regulations of the Planning Board.

D. **Findings of Board**

The board may grant a special permit under this section only if it finds that the applicant has demonstrated the following: that the plan will be in harmony with the general purpose of the bylaw and the requirements of G. L. ch. 40A; that it will not have a detrimental impact on the neighborhood; that it will be designed with due consideration for health and safety, and that it is superior to a conventional plan in preserving open space, minimizing environmental disruption, or allowing for more efficient provision of services. In addition, the plan must meet the specific requirements of sections E and F.

E. **Minimum Dimensional Requirements**

1. The area of the tract to be developed will be not less than 5 acres.
2. Each lot must meet area and frontage requirements for the appropriate zoning district: R1, R2, or R3 that have been reduced by the same proportion as the open space is of the total tract area. The maximum reduction in area and frontage requirements is 20%.
3. Except as specified in a special permit granted under this section, all requirements of the zoning bylaw shall continue to apply.

F. **Required Open Space**

1. At least 1.0 acres and as much as 20% of the tract, exclusive of land set aside for roads and parking, shall be open space. At least 75% of the open space shall be suitable for passive or active recreational use. Up to 25% may be wetland.
2. The open space, and such other facilities as may be held in common shall be conveyed to the Norfolk Conservation Commission for park or open space use, subject to the approval of the Board of Selectmen, with a trust clause insuring that it be maintained as open space.
3. Subject to the above, the open space may be used for recreational purposes including ball fields, golf courses, riding trails, tennis courts, swimming pools and temporary structures. Within one year of the Town taking title to each parcel, a utilization plan will be submitted for approval to the Annual Town Meeting. The plan will be prepared by a committee consisting of members of the Recreation Commission, Conservation Commission and Highway Department.

G. **Further Requirements**

1. No use other than residential or recreational shall be permitted.
2. No lot shown on a plan for which a permit is granted under this section may be further subdivided, and a notation to this effect shall be shown upon the plan.
3. The Planning Board may impose other conditions, safeguards, or limitations on time and use pursuant to its regulations.
4. The Planning Board may grant a special permit hereunder even if the proposed development is not subject to the subdivision control law.
5. Except insofar as the subdivision is given 5 years' protection under Massachusetts G. L. ch. 40A, s. 6, the special permits granted under this section shall lapse within two years, excluding time required to pursue or await the determination of an appeal, from the grant thereof, if a substantial use has not sooner commenced or if construction has not begun, except that the Planning Board may grant an extension for good cause and shall grant an extension if the delay was caused by the need to seek other permits.
6. Subsequent to granting of the permit, the Planning Board may permit relocation of lot lines within the subdivision. However, any change in overall density, street layout, or open space layout will require additional hearings. Or take any other action relative thereto.

ARTICLE 41

Submitted by Conservation Commission

To see if the Town will vote to amend the Zoning Bylaw and Zoning Map of the Town to include the following section after F. 11.

ARTICLE 42

Submitted by Water Commissioners

To see if the Town will vote to accept all State and Federal Grants for the Water Department which do not require matching funds from the town or any representative or agency thereof and will not obligate or encumber any resident of the Town of Norfolk without a town meeting; or to take any other action relative thereto.

ARTICLE 43

Submitted by Water Commissioners

To see what sum of money the Town will raise and appropriate or transfer from available funds to acquire additional lands by eminent domain or by purchase around Tibbetts Well Field and additional costs of perimeter survey and registration fees, to apply for and accept any State and Federal Grants and reimbursements that become available in accordance therewith. These acquisitions to be made in compliance with the provisions of the Safe Drinking Water Act, in the name of the Town of Norfolk Water Department; or take any other action relative thereto.

ARTICLE 44

Submitted by Water Commissioners

To see what sum of money the Town will raise and appropriate or transfer from available funds to extend the water main a distance of 1750+/- feet on King Street from the existing 8" main to the existing 12" main at the intersection of Chickadee Drive in accordance with Phase 1 Improvements of Dufresne-Henry, Inc. 1984 updated Water Distribution System Report, to apply for and accept any State and Federal Grants and reimbursements that become available in accordance therewith; or take any other action relative thereto.

ARTICLE 45

Submitted By Petition

To see what sum of money the Town will raise and appropriate to extend the water main from a point on Medway Street a distance of 150+/- feet to Myrtle Street, southerly on Myrtle Street a distance of 1100+/- feet and westerly on Miller Street a distance of 2400+/- feet to the intersection of Leland Road, in accordance with Phase 4 Improvements of Dufresne-Henry, Inc. 1984 updated Water Distribution System Report, to apply for and accept any State and Federal Grants and reimbursements that become available in accordance therewith; or take any other action relative thereto.

ARTICLE 46

Submitted by Petition

To see what sum of money the Town will raise and appropriate or transfer from available funds or borrow for the Water Department to extend the water main from a point on Medway Street a distance of 150+/- feet on Myrtle Street, southerly on Myrtle Street a distance of 1100+/- feet and westerly on Miller Street a distance of 2400+/- feet to the intersection of Leland Road, northwesterly on Leland Road 1800+/- feet to the intersection of Priscilla Avenue and northerly on Priscilla Avenue 3000+/- feet to Lake Shore Drive, in accordance with Phase 4 Improvements of Dufresne-Henry, Inc. 1984 updated Water Distribution System Report, to apply for and accept any State and Federal Grants and reimbursements that become available in accordance therewith; or take any other action relative thereto.

ARTICLE 47

Submitted by Petition

To see what sum of money the Town will raise and appropriate, or transfer from available funds or borrow for the Water Department to extend the water main from a point on Medway Street a distance of 150+/- feet to Myrtle Street, southerly on Myrtle Street a distance of 1100+/- feet to the intersection of Leland Road, northwesterly on Leland Road 1800+/- feet to the intersection of Priscilla Avenue and northerly on Priscilla Avenue 3000+/- to Lake Shore Drive, Lake Shore Drive northerly and easterly a distance of 1900+/- feet to River Road easterly 5300+/- feet to the intersection of Myrtle Street and Myrtle Street southerly to Medway Street to complete a loop, in accordance with Phase 4 Improvements of Dufresne Henry, Inc. 1984 updated Water Distribution System Report, to apply for and accept any State and Federal Grants and reimbursements that become available in accordance therewith; or take any other action relative thereto.

ARTICLE 48

Submitted by Town Clerk

To see if the Town will vote to accept Chapter 308, Acts of 1985, an act authorizing cities and towns to assume responsibility and liability for dog licensing, control and regulations; or to take any other action relative thereto

ARTICLE 49

Submitted by Recreation Commission, Conservation Commission

To see what sum of money the Town will vote to raise and appropriate or transfer from available funds in the Treasury for the removal and replacement of the present sand at the Town Pond; or to take any other action relative thereto.

ARTICLE 50

Submitted by Recreation Commission

To see what sum of money the Town will vote to raise and appropriate or transfer from available funds in the Treasury for an aerial survey of recreational land at the Town Pond and Freeman and Centennial Schools; or to take any other action relative thereto.

ARTICLE 51

Submitted by Growth Study Commission

To see if the Town will raise and appropriate, or transfer from available funds a sum of money to prepare a Growth Study Report for the Town of Norfolk; or to take any other action relative thereto.

FINANCES

ARTICLE 52 *Submitted by King Philip School Committee*

To see if the Town of Norfolk will vote to raise and appropriate or transfer from available funds $9,531.00 for excess special education tuition costs in the King Philip Regional District Fiscal Year 1986 budget. Total cost for the District Towns' share not to exceed $27,000.00 in total, apportioned on the FY86 apportionment ratios.

ARTICLE 53 *Submitted by King Philip School Committee*

To see if the Town of Norfolk will vote to raise and appropriate or transfer from available funds $4,136.00 for excess Norfolk County Retirement costs in the King Philip Regional School District Fiscal Year 1986 budget. Total cost for the District Towns share not to exceed $11,716.00 in total, apportioned on the FY86 apportionment ratios.

ARTICLE 54 *Submitted by Board of Selectmen*

To see if the town will vote to raise and appropriate or transfer from FY86 surplus revenues or other available funds a sum of money to pay certain bills of the current fiscal year which exceeded the appropriation, and if approved as Reserve Fund Transfers would deplete said fund; or to take any other action relative thereto.

ARTICLE 55 *Submitted by Board of Selectmen*

To see if the Town will vote to instruct the Selectmen to petition the General Court to enact a special law providing that the Town of Norfolk may exclude the population of the Department of Corrections facilities located in Norfolk, in computing the number of inhabitants counted in each voting district.

ARTICLE 56 *Submitted by Sanitary Landfill Committee*

To see if the Town will vote to assign responsibility for the supervision and control of the operation of the Sanitary Landfill from the Board of Health to the Sanitary Landfill Committee, or to take any other action relative thereto.

ARTICLE 57 *Submitted by Arts Council*

To see if the Town will appropriate for the use of the Norfolk Arts Council any funds from the State which the Town may receive and any funds donated to this Council in the form of gifts or grants.

ARTICLE 58 *Submitted by Treasurer*

To see if the town will vote to authorize the Town Treasurer with the approval of the Selectmen, to borrow money from time to time in anticipation of the revenue for the financial year beginning July 1, 1986 in accordance with the provisions of General Laws, Chapter 44, Section 4, and to issue a note or notes therefore payable within one year and to renew any note or notes as may be given for a period of less than one year in accordance with General Laws, Chapter 44, Section 17.

ARTICLE 59 *Submitted by Board of Selectmen*

To see if the Town will vote to authorize the Treasurer and Collector to enter into a compensating balance agreement or agreements for fiscal year 1987 pursuant to Chapter 44 Section 53F of the General Laws.

ARTICLE 60 *Submitted by Board of Selectmen*

To see if the town will vote to authorize the Board of Selectmen to advertise in a local paper and to sell at public sale from time to time as it may deem in the best interest of the Town, any and all lands or portions thereof which the Town has acquired or may acquire as Tax Title Land, so called, such sales to be made in the name and in behalf of the inhabitants of the Town of Norfolk and to authorize the Selectmen to expend from the proceeds of such sale the necessary costs of recording fees, documentary stamps, and Auctioneer's fees, if required.

ARTICLE 61 *Submitted by Board of Selectmen*

To see if the Town will vote to grant the Board of Selectmen permission to sell surplus property of the Town exclusive of buildings and land that is no longer needed; or to take any other action in relation thereto.

ARTICLE 62 *Submitted by Board of Selectmen*

To see if the Town will choose any committee or to hear or act on the report of any Committee or Town Officer, or to instruct any Committee or Town Officer.

ARTICLE 63 *Submitted by Town Accountant*

To see what sum of money the Town will raise and appropriate or transfer from available funds for the payment of unpaid bills of previous years.

ARTICLE 64 *Submitted by Town Accountant*

To see if the Town will vote to transfer the unexpended portions of certain appropriations made at prior Town Meetings to unappropriated available funds in the Treasury, or take any other action relative thereto.

ARTICLE 65 *Submitted by Treasurer*

To see if the town will vote to raise and appropriate or transfer from available funds in the Treasury a sum of money to be placed in a separate account and used for the purpose of defraying the cost of the Town's Unfunded Pension Liability in accordance with Mass. Statutes Chapter 40, Section 5D or take any other action relative thereto.

ARTICLE 66 *Submitted by Advisory Board*

To see what sum of money the Town will vote to raise and appropriate or transfer from available funds in the Treasury, to be added to the Stabilization Fund under the authority of Section 5B of Chapter 40, General Laws; or to take any other action thereto.

Hereof, fail not, but make due return of this warrant, with your doings thereon to the Town Clerk, on or before the hour of said meeting.

Charles H. Stone, Jr., *Constable*

Given under our hands and seal of the Town on the 17th day of March 1986 A.D.

NORFOLK BOARD OF SELECTMEN

George J. Murray, *Chairman*

Girard L. St. Amand, *Clerk*

Fred L. Pfirschner, *Member*

TOWN OF NORFOLK

NATURAL RESOURCES | PUBLIC PROTECTION | ADMINISTRATION | HUMAN RESOURCES | FINANCES | PLANNING DEVELOPMENT | EDUCATION AND LIBRARY

ELECTED BOARDS AND OFFICIALS

APPOINTED PART-TIME AND PERMANENT POSITIONS

STUDY & TEMPORARY COMMITTEES

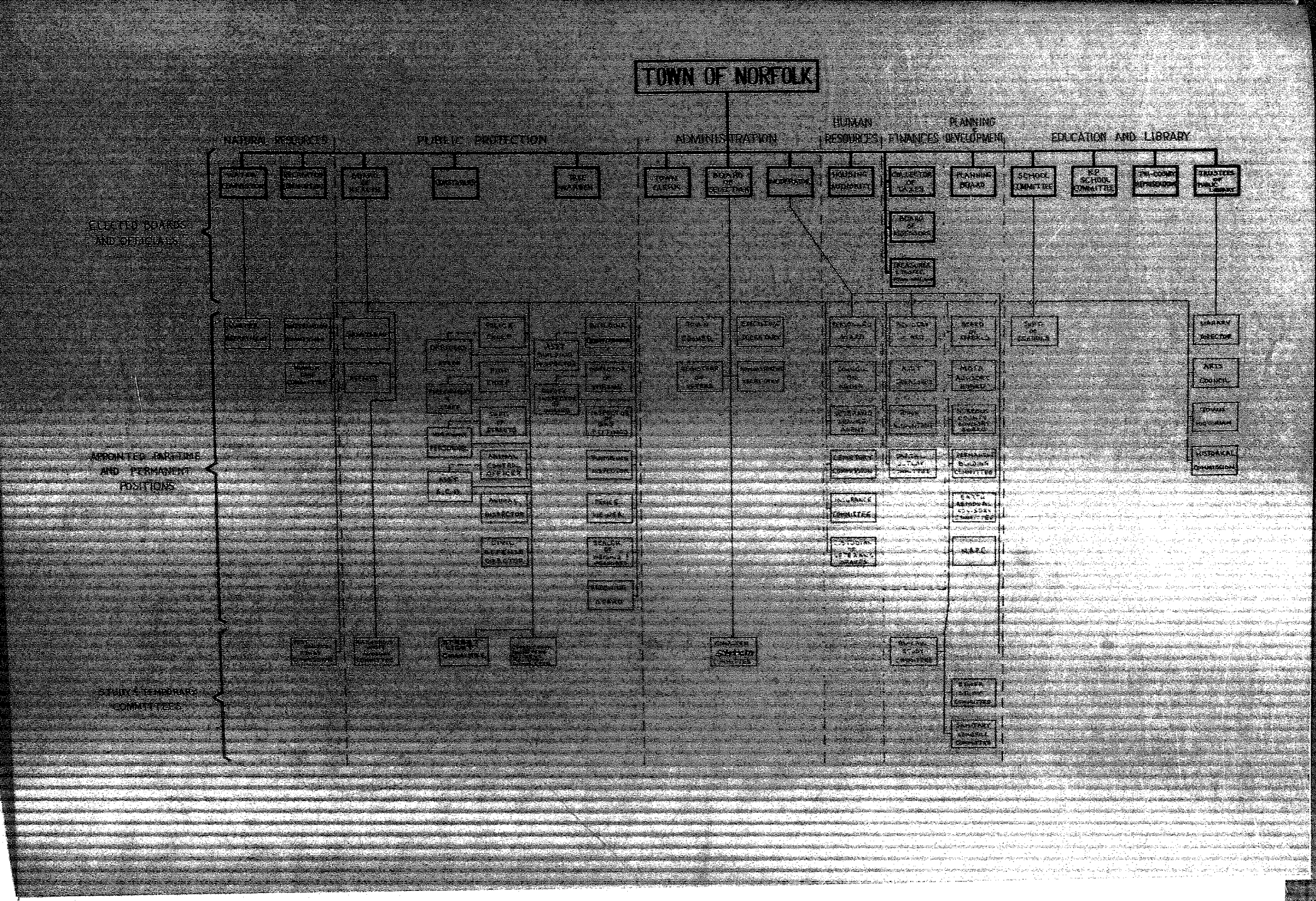

TOWN DIRECTORY

ACCOUNTANT	528-5686
ANIMAL CONTROL	528-2879
ASSESSORS	528-1120
TOWN CLERK/TAX COLLECTOR	528-1400
COUNCIL ON AGING	528-4430
EMERGENCY	528-3232
FIRE DEPARTMENT	528-3232
BOARD OF HEALTH/BUILDING DEPT.	528-7747
HIGHWAY DEPARTMENT	528-4990
POLICE DEPARTMENT	528-3232
SELECTMEN	528-1408
VETERANS' AGENT	528-2747
VOTER REGISTRATION	528-4430
WATER DEPARTMENT	528-1412

NO SCHOOL SIGNALS

ALL SCHOOLS
Fire Whistle blows at 6:30 A.M.

ELEMENTARY SCHOOL ONLY
Fire Whistle blows at 7:00 A.M.

SANITARY LANDFILL HOURS

The Disposal Area will be open for Public and Commercial use on the following days, Monday and Saturday from 8:00 a.m. to 4:30 p.m. Wednesday from 11:00 a.m. to 7:30 p.m.* (*or until dusk in the winter).

When a holiday falls on Monday, the Landfill will be closed and open to the public the following day: Tuesday, 8:00 a.m. to 4:30 p.m.

Decals for town residents to enter the landfill are available at the Board of Health Office, Town Hall, 100 Main St. Cost $5.00 — 2 car maximum per family.

NORFOLK FIRE ALARM BOXES
FOR FIRE, POLICE, AMBULANCE
OR ANY EMERGENCY
Dial: 528-3232

11	Grove	312	Freeman-Centennial
12	Center	313	Seekonk Street
13	Stony Brook	314	Fruit Street
14	Marshall Street	41	Campbell Street
15	Rantes 1A and 115	42	Mirror Lake
16	Everett Street	511	Nedham Street
17	Lafayette Estates	512	Alice Avenue, Spring and Norwell Streets
121	Southwood Hospital		
122	Walpole Prison	61	King Philip Trail
123	Norfolk Prison	62	Ware Drive, Malcolm and Geneva Streets
21	Cranger Chemicals		
23	Bush District	63	Union and North — Shear St. end
24	Sudaliter Village		
25	Hanover and Myrtle Streets	611	Union and King Streets
26	Kingsbury Road and Miller St.	612	Junior High
221	Franklin Avenue	711	Noon Hill Street
223	River Road	712	Corner Main and Seekonk St.
224	Cleveland and Holbrook Streets	5	House Call
225	Meadow Brook Way	2-2-2-2-	No School Signals*
31	Fleetwood Dr. and Ferndale Ave.		*This signal blown at 6:30 a.m. indicates No School All Schools.
32	Village Green		
34	Boardman Street — East		*This same signal blown at 7:00 a.m. indicates No School at the Elementary School only.
35	Boardman Street — West		

TOWN DIRECTORY

ACCOUNTANT	528-5686
ANIMAL CONTROL	528-2879
ASSESSORS	528-1120
TOWN CLERK/TAX COLLECTOR	528-1400
COUNCIL ON AGING	528-4430
EMERGENCY	528-3232
FIRE DEPARTMENT	528-3232
BOARD OF HEALTH/BUILDING DEPT.	528-7747
HIGHWAY DEPARTMENT	528-4990
POLICE DEPARTMENT	528-3232
SELECTMEN	528-1408
VETERANS' AGENT	528-2747
VOTER REGISTRATION	528-4430
WATER DEPARTMENT	528-1412

NO SCHOOL SIGNALS

ALL SCHOOLS
Fire Whistle blows at 6:30 A.M.

ELEMENTARY SCHOOL ONLY
Fire Whistle blows at 7:00 A.M.

SANITARY LANDFILL HOURS

The Disposal Area will be open for Public and Commercial use on the following days. Monday and Saturday from 8:00 a.m. to 4:30 p.m. Wednesday from 11:00 a.m. to 7:30 p.m.* (*or until dusk in the winter).

When a holiday falls on Monday, the Landfill will be closed and open to the public the following day: Tuesday, 8:00 a.m. to 4:30 p.m.

Decals for town residents to enter the landfill are available at the Board of Health Office, Town Hall, 100 Main St. Cost $5.00 — 2 car maximum per family.

NORFOLK FIRE ALARM BOXES
FOR FIRE, POLICE, AMBULANCE
OR ANY EMERGENCY
Dial: 528-3232

11	Grove	312	Freeman-Centennial
12	Center	313	Seekonk Street
13	Stony Brook	314	Pratt Street
14	Marshall Street	41	Campbell Street
15	Rattles 1A and 115	42	Mirror Lake
16	Everett Street	511	Needham Street
17	Lafayette Estates	512	Alice Avenue, Spring and Norwell Streets
121	Southwood Hospital		
122	Walpole Prison	61	King Philip Trail
123	Norfolk Prison	62	Ware Drive, Malcolm and Geneva Streets
21	Conger Chemicals		
23	Bush District	63	Union and North — Shear St. and
24	Sandalar Village		
25	Hancock and Myrtle Streets	611	Union and King Streets
26	Kingsbury Road and Miller St.	612	Junior High
221	Priscilla Avenue	711	Noon Hill Street
223	River Road	712	Corner Main and Seekonk St.
224	Cleveland and Holbrook Streets	5	House Call
225	Meadow Brook Way	2-2-2-2	No School Signals*
31	Fleetwood Dr. and Ferndale Ave.		*This signal blown at 6:30 a.m. indicates No School All Schools.
32	Village Green		
34	Boardman Street — East		
35	Boardman Street — West		*This same signal blown at 7:00 a.m. indicates No School at the Elementary School only.